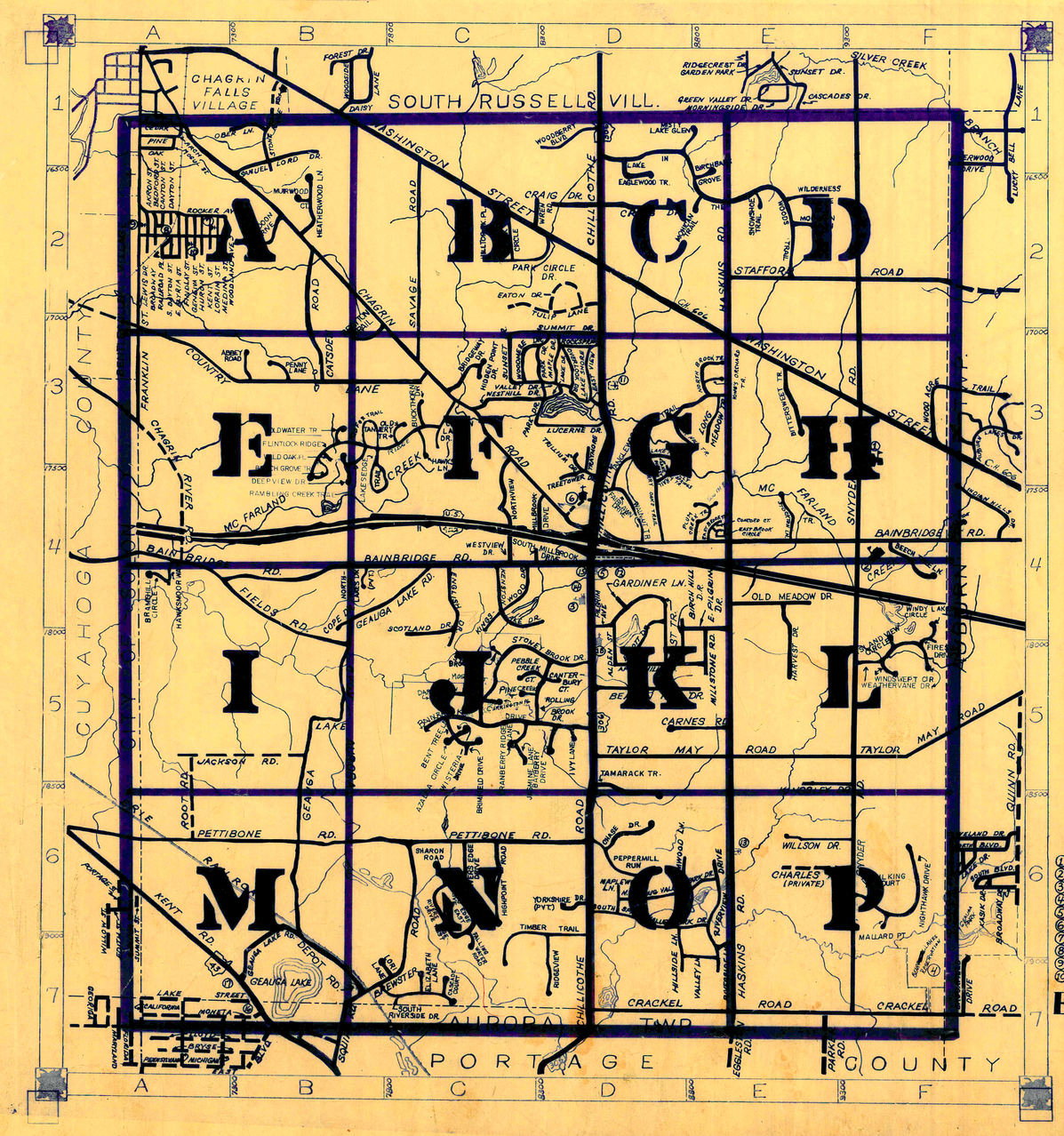

ROAD INDEX

A

ABBEY ROAD B3
AKRON STREET A2
ALDEN STREET D5
APPLE HILL DRIVE D5
ARCH STREET A1
AZALEA CIR D5

B

BEECH GROVE TR (PVT) B-4
BAINBRIDGE ROAD A4-F4
BAINBROOK DRIVE C5
BAYBERRY DRIVE C5
BEACON HILL DRIVE D6
BEDFORD STREET A2
BEECH TREE LANE F4
BENT TREE LANE C5
BIRCHBARK GROVE E2
BIRCH HILL DRIVE D5
BITTERSWEET TRAIL E3
BRAMSHILL CIRCLE A4
BRAYTON TR B3
BREWSTER RD B7 - C6
BRIDEWAY DR D2
BRIGADOON DR B2
BRIMFIELD DR C5
BROADWAY A2
BUCKTHORN DR C3

C

CARRINGTON PL C5
CANTERBURY COURT D5
CANTON ST A2
CANYON LAKE DR C3
CARNES RD E5
CASCADE COURT C7
CATSDEN RD B-23
CEDAR ST A1
CHAGRIN RIVER RD A3
CHAGRIN RD A1 - D4
CHARLES RD (PVT) E6
CHASE DR D6
CHILLICOTHE RD D-G7
COLDWATER TR B4
CONCORD COURT (PVT) F4
COPE DR B4
COUNTRY LANE A-C5
CRACKEL RD D - F7
CRAIG DR D2
CRANBERRY RIDGE LN C5

D

DARBY'S RUN C5
DAYTON ST A2
DEPOT ST B7
DEEPVIEW DR B-3

E

EAGLEWOOD TRAIL D1-D2
EAST BROOK CIRCLE (PVT) E4
EAST BROOK TRAIL (PVT) E4
EAST ELYRIA STREET A2
EAST PILGRIM DRIVE D5
EAST VIEW D3
EATON DRIVE D2
ELIZABETH LANE C7
ELLIOTT DRIVE D5
ELMWOOD LANE D6
ENGLISH DRIVE C4

F

FAIRLAWN DRIVE (PVT) D4
FALLING WATER ROAD C6
FIELDS ROAD B4
FINDLAY ST A2
FIRESIDE DRIVE F4
FLINTROCK RIDGE B3-C3
FRANKLIN ST A4-F4

G

GARDINER LANE D4
GEAUGA LAKE ROAD C4-G7
GENEVA STREET A2

H

HARVEST DRIVE E4
HASKINS ROAD E1 - E7
HAWKSMOOR WAY A4
HAWKSVIEW LANE C3
HEATHERWOOD LANE B2
HIDDEN POINT DRIVE C3
HIGHPOINT ROAD C6
HILLSIDE LANE D6
HILLTOP PARK PLACE C2
HOLLY SPRINGS TRAIL D3
HURON STREET A2

I

ISLAND VIEW CIRCLE F4-5
IVY LANE D5

J

JACKSON ROAD A5
JASMINE LANE C5

K

KENSTON LAKE DRIVE C4
KENT ROAD A6
KENT STREET A2
KINGSLEY DRIVE E6
KINGS ORCHARD TRAIL E3
KINGSWOOD DRIVE C4

L

LAKE DRIVE D3
LAKE FOREST COURT D3
LAKE FOREST TRAIL D3
LAKE IN THE WYKES TRAIL D1-E2
LAKE SHORE DR (PVT) D3
LAKE STREET A7
LAKESEDGE TRAIL C2
LEE CIR (PVT) E2
LONG MEADOW TRAIL E3
LORAIN STREET A6
LORI LANE C7
LOST TRAIL D4
LUCERNE DRIVE D3

M

MALLARD POINTE F6
MAPLE DRIVE D3
MAPLEWOOD LANE D6
MEDINA STREET A2
MERRY OAKS TRAIL D3
MILLBROOK DRIVE C4
MILLSTONE ROAD E5
MISTY LAKE GLEN D1
MOCCASIN RUN E2
MOGUL STREET A1
MOHICAN TRAIL D2
MURWOOD COURT B2
MOSS POINT C5

N

NIGHTHAWK DR F6
NORTH BROOK TRAIL E3
NORTH SPRING VALLEY PARK DRIVE D6
NORTHWOOD LAKES DR (PVT) B4
NORTHVIEW DR F

O

OAK STREET A1
OBER LANE B1
OLD MEADOW DRIVE E4
OLD TANNERY TRAIL C3
OVERLOOK DRIVE D3

P

PARK CIRCLE DRIVE C2
PARK DRIVE D3
PEBBLE CREEK COURT C5
PENNY LANE B3
PEPPERMILL RUN D6
PETTIBONE ROAD A6-D6
PILGRIM AVENUE D4
PINE CREEK COURT C5
PINE STREET A1
PLUM CREEK TRAIL D4

Q

R

RAMBLING CREEK TR B4
RAIL KING COURT F6
RAILROAD PLACE A2
RED FOX TRAIL C3.5
RIDGEVIEW D7
RIVERS EDGE DRIVE C6
RIVERS EDGE DRIVE EAST C6
RIVERS EDGE DRIVE WEST C6
RIVERSIDE LANE E6
RIVERVIEW DRIVE E5
ROCKER AVENUE A3
ROCKSPRING DR (PVT) D3
ROLLING BROOK DRIVE C5
ROOT ROAD A5

S

SAMUEL LORD DRIVE B1
SAVAGE ROAD C2
SCOTLAND DRIVE C4
SHARON ROAD C6
SNOWSHOE TRAIL E2
SNYDER ROAD F1-F7
SOUTH BROOK TRAIL D4
SOUTH DAYTON STREET A2
SOUTH RIVERSIDE DRIVE C7
SOUTH SPRING VALLEY PARK DRIVE D6
SOUTH STREET A1
SOUTH MILLBROOK DR C4
STAFFORD ROAD E2
STOCKTON LANE E4
STONE RIDGE ROAD B1
STONEY BROOK CT C5
STONEY BROOK DR C5
SUGAR MILL TRAIL D3
SUMMIT DR (PVT) C3
SUNSET DR (PVT) C3

T

TAMARACK TRAIL D5-6
TANGLEWOOD TRAIL D3
TAYLOR MAY ROAD D5-F5
TIMBER TRAIL D7
TRAYMORE DRIVE D3
TREETOWER DRIVE C3
TRILLIUM DRIVE D3
TULIP LANE C2

U

U.S. 422 A4 - F4

V

VALLEY DRIVE C3
VALLEY LANE E7

W

WILD OAK PL. (PVT) B-3
WISTERIA DR C5
WALNUT TRAIL (PVT) D4
WASHINGTON STREET B1-F3
WEATHERVANE DR F4&5
WESTHILL DRIVE C3
WEST PARK CIRCLE DR. C2
WESTVIEW ROAD C4
WILDERNESS PASSAGE E2
WILLSON DR. F6
WINDSWEPT CIRCLE F4
WINDY LAKES CIRCLE F4
WOOD ACRE TRAIL F3
WOODBERRY BLVD D1
WOODLAND AVE A2
WOODMERE DRIVE C3
WREN ROAD C2

X

Y

YORKSHIRE DRIVE (PRIVATE) D6

Z

1. KENSTON HIGH SCHOOL
2. GARDINER ELEM. SCHOOL
3. BAINBRIDGE ELEM. SCHOOL
4. BEARTOWN LAKES RESERVATION
5. BAINBRIDGE COMMUNITY CHURCH
6. THE VALLEY PRESBYTERIAN CHURCH
7. PENTECOST HOLINESS CHURCH
8. THE BETHEL TEMPLE CHURCH
9. UNION BETHEL METHODIST CHURCH
10. ZION HILL MISSIONARY BAPTIST CH.
11. McFARLAND CEMETERY
12. RESTLAND CEMETERY
13. FOWLER CEMETERY
14. BAINBRIDGE TWP. COMMUNITY HALL
15. BAINBRIDGE TWP. FIRE DEPT.
16. AURORA VOL. FIRE DEPT.
17. U.S. POST OFFICE (AURORA)
18. LORD OF LIFE LUTHERAN CHURCH
19.
20.

BAINBRIDGE TOWNSHIP

0 5 10 15 20

SCALE: 1" = 2000'

ROBERT L. PHILLIPS,
GEAUGA COUNTY ENGINEER

UNPAVED ROAD
PAVED ROAD
RAILROAD
TOWNSHIP LINE
COUNTY LINE
CORPORATION LINE

SCALE 1"=300'
JAN. 1, 1998

TRACT ONE

CHAGRIN FALLS VILLAGE

SOUTH RUSSELL VILLAGE

CUYAHOGA COUNTY

SEE SHEETS 2-V

SEE 2U

SEE PG 2V

SEE PG 2-V

SEE PG 2-W

SEE AND 'E'

CHAGRIN FALLS PARK VOL 1 PG 60

CHAGRIN FALLS PARK VOL 1 PG 60

CEDAR STREET

PINE STREET

OAK STREET

WOODLAND AVE

ROCKER AVE

LANE

OBER

RIDGE ROAD

DRIVE

SAMUEL LORD

STONE

CHAGRIN

ROAD

MUIRWOOD CT.

HEATHERWOOD LANE

CATSDEN ROAD

WASHINGTON STREET

CLEVELAND METRO PARK DISTRICT

WHEELING & LAKE ERIE RAILWAY CO. NO. 3

RAILROAD ST.

LEWIS DRIVE

ARROW ST.

BEDFORD ST.

DAYTON STREET

CANTON ST.

FINDLAY ST.

GENEVA ST.

FAIRMOUNT ST.

KENT ST.

LORAIN ST.

MEDINA ST.

WALKER SUB DETAIL -2S

BOARDWALK ENTERPRISES II, LTD 1035-839 1114-892

BOARDWALK ENTERPRISES LTD 1013-1114

BOARDWALK ENTERPRISES LTD 1013-1114

BOARDWALK ENTERPRISES LTD 1013-1114

SOUTH RUSSELL VILLAGE ROAD

TRACT ONE

SCALE: 1" = 300

JAN. 1, 1998

RELATIVE REPRESENTATION

* INADEQUATE DESCRIPTION

* inadequate description

√ indicates survey on file with tax map dept.

PARCEL "A"
LOT 25 - TRACT I
BAB LINCOLN TRUST
864-1142, 1144
B. LINCOLN 868-830
J.D. LINCOLN 868-832

ANNEXED TO S. RUSSELL VILLAGE 1971

38

37

36

30

31

29

28

27

26

25

24

C&JM MUGGLETON 538-462 1649 Ac.

G.R. KETCHEL, 1/2 INT. BAB-193 M.S. RICKERT, TRUSTEE D.A.+ D.M.+ S.R. BRAUN - 1/2 INT. 870-195 2033 Ac 1117-991

A.J. LURCH 1016-456 6.91 Ac

M.S. RICKERT 837-1737 801-1165 10.07 Ac

1.91 Ac. M.S. RICKERT 1016-450

G.R. KETCHEL 653-438 68.45 Ac.

101.52 Ac.

3.54 Ac. C.E.I. 479-7

PARCEL #2 233-73 60 Ac. VILL. of CHAGRIN FALLS

1852.84'

3090.67'

PARCEL #2 47 Ac. LUCILE N. BEATTIE 717-94 192-348

2.00 Ac. A.L. JANCA 788-1232

GEAUGA PARK DISTRICT 1037-1040 142.79 Ac. PAR #1

GEAUGA PARK DISTRICT 1037-1040 PAR #2 33.01 Ac

PT of PARCEL #1 16.47 Ac

E.J. & G.R. KETCHEL 12 Ac 861-397

801-1165 801-1167

E. & G. KETCHEL

G.R. KETCHEL

11.86 Ac. V.20 - P. 11, 12 - Dedication Plat

BLOCK B: 6 (1.1 Ac), 5 (1.1 Ac), 4 (1.064 Ac), 2 (2.06 Ac), 1 (2.01 Ac)

WOODBERRY BOULEVARD 60'

3 (1.12 Ac)

E. J. KETCHEL 835-855 1087-1240 11.95 Ac.

BLOCK A 02-420521 13.59 Ac.

WOODS OF WEMBLEY PHASE I 1087-1244 SL. 166 = VOL. 22 - 678-72 ALL LOTS IN WOODBERRY BLVD. CORP.

LANDLOCKED 7.682 Ac

G. KETCHEL 813-846

THE WEMBLEY CLUB 837-1310

10.00 Ac

SEE DETAIL MAP "C"

THE TREES 770-828 (GCD)

B-3 16575 B-1 16555 16565 VOL 13-PG 76 B-4 16585 B-5 16595

422 COMPANY, LTD. 808-97 1047-373 1047-375 1116-840

684-374 3.08 Ac

STOCK EQUIPMENT CO. 4.00 Ac. 7.08 Ac. 684-374

LOWE'S GREENHOUSE & GIFT SHOP, INC. 8.62 Ac. 1003-1295

.88 Ac 725-491

H&J FOERSTER 1.50 Ac

LOWE'S GREENHOUSE & GIFT SHOP, INC. 10/38-66 3.00 Ac

RAVENWOOD SUB. VOL 8-PG 86 CRAIG DRIVE

WREN ROAD

408 Ac

H.W. STARK 1114-201 4.31 Ac.

CHILLICOTHE ROAD

PARCEL A-2 875-1127 CAPCO ENTERPRISES CO. 3.762 Ac.

PARCEL A-1 875-1127 CAPCO ENTERPRISES CO 5.756 Ac 635-603

635-606 GALLUP 273-84 7.14 Ac

7.14 Ac 4.29 Ac

F & D.J. LANZA 1105-1290

F & D.J. LANZA 1105-1292

L.M. GAZELLA 713-448

F & D.J. LANZA 1105-1287

J.D. LENTINS 693-209

ACTIVE CHEMICAL SYSTEMS INC. 923-880
PAR #1 - .204 Ac - 02-419989
PAR #2 - .354 Ac - 02-419989
DRIAD H. THUT - 394 & 396 1136-1065
02-420449

PARCEL #1 1176-964 CHAGRIN KNOLLS L.L.C. 484-966 14.557 Ac 02-420575

CHAGRIN KNOLLS L.L.C. 1176-964

A.W. & F.L. WEBER 1087-588 5.00 Ac

A.W. & F.L. WEBER 690-1317 807-527 866-1006 5.00 Ac

807-527 452-400 A&F WEBER 5.00 Ac

730-1312 643-1102 I L & D.J. LINDEN 5.00 Ac. 733-227

N.J. SCHULTZ, JR 816-58 6.04 Ac.

1035-515 710-501 R WISE 6.292 Ac.

491-449 J&M VERNYI 9.049 Ac.

470-745 801-159 (8A) CUNNINGHAM

285-501 911-459 7.24 Ac. H.W. SMITH, TRUSTEE

418-45 452-340 5.53 Ar W.J. & C.A. PELLA, TRUSTEES 880-170

558-1056 M. KOETZNER 4.40 Ac. 831-617

558-1058 4.40 Ac

559-1058 831-617 9.00 Ac.

469-95 3.07 Ac

469-139 5.51 Ac

469-137 5.05 Ac

135-418 VILL. of CHAGRIN FALLS 23.93 Ac

223-467, 225-185, 479-333 - 1/19-333 parcel 2

50% of 1/16 M. LACEK J. DEMKO 862-900 479-333 DENKO et al 25.00 Ac. 255-135

DEMKO 1/79-333 - Parcel #1

SEE MAP "F" 862-900 85 Ac

1558-1052 5-11-98 580-195 7.5 Ac D. & E. Garratt J. F. I. B. G. MEAGHER 02-245150 733-1265 4.54 Ac

CHAGRIN ROAD

SAVAGE ROAD

V. HEIB & SKLENEWICZ

WC FOLEY 1.04 Ac 592-623

J. KENDALL 2.00 Ac.

BEL-MEADOWS INC 642-671 642-672 2.00 Ac. 5.00 Ac.

CHAGRIN KNOLLS #2 L.L.C. 03-028200 1176-956 3.36 Ac 01/2003

CHAGRIN KNOLLS L.L.C. 1176-946

969-2481 971-672 971-674 J.R. ZNIDARSIC TRUSTEE 2.2 Ac. 2.93 Ac.

GUS BUDIN 799-374 914-1173

BEL-MEADOWS DRIVE

PHASE II VOL. 11 PG. 68 PH RAMSEY 774-305 1.032 Ac

SPANNING PROPERTIES 1001-701 1.181 Ac

CIRCLE PARK CONDITIONS 533-312 1.268 Ac

808-44 925-1216 2 QUAY, INC. 1.381 Ac.

U.S. HOME PROPERTIES C.F.C. LTD 1003-362 1.27 Ac

1.585 Ac

1.068 Ac C. WEBER & HERKES PROP 833-896

1.004 Ac

WILLIAMS ASSOC 1057-989 1.474 Ac

WILLIAMS ASSOC 601-993 1.268 Ac

HILLTOP PARK DRIVE

PARK CIRCLE DRIVE 60'

PARK #2 1050-195 B.C. GUNDROME CO. 1050-195 2.764 Ac

KNOWLES IND. PARK VOL. 15 PG. 68

C.H.I. PROP. LTD 631-829 1.694 Ac

PAT. REALTY CO. 1047-388 1.69 Ac

SCOTT FETZER CO. 852-1327 2.32 Ac

C.O. GILSON 1037-761 1.965 Ac

1.87 Ac

176-269 896-Ac

C.D. WEBSTER 823-510 0.935 Ac

C.D. WEBSTER 823-510 0.935 Ac

R.W. & L.E. FREEBURN 1.84 Ac

B.H. THUT 789-13 1.10 Ac

ENTERPRISE EQUIPMENT CO. 1.039 Ac

ENTERPRISE EQUIPMENT CO. 1.039 Ac

M.E. CIBIK 823-514 1.538 Ac

A. ROLLIN 1039-1.538 Ac

D.S. REALTY 926-993

LIND. TRUSTEES 905-1074 0.938 Ac

M.M. BUDINO 905-1074 0.938 Ac

831 A

CIRCLE PARK PROMOTIONS CO 533-312 1.268 Ac

562-168 562-169 1.268 Ac

ASSOC. 1.268 Ac

11 PARK CIRCLE LTD. 1043-792 3.24 Ac.

2.0 Ac 480-166 ETNA PROD. INC

1.175 Ac

2.58 Ac

1.84 Ac

1.122 Ac

1.10 Ac

1.039 Ac

1.10 Ac

1.10 Ac

1.10

SOUTH RUSSELL VILLAGE

625-1263 EXHIBIT B - PAGE 1 - PARCEL 1

LESS LANDS 213-569 1.21 AC TRUSTEE

CONGREGATIONAL-DISCIPLES CHURCHES OF CHAGRIN FALLS FEDERATED, INC. 1039-553

PAR #1

PAR #2

Paddlers Towne Inc. 505-102

1039-553

FELLOWSHIP BIBLE CHURCH 6.544 Ac.

1.5 Ac.

.60 Ac. ±

731-104

S-E. & C Perfetto 633-752

LAKE ASSOC. BLOCK "B" 1.100 Ac. 745-1249

LAKE IN THE WOODS BLOCK "A" 1.023 Ac. 1001-337

B.C. HUNTER 782-1003 2A.

B. 5.0194 Ac. E.S.& G.A. SCHRIVER 1001-339

R. & D. ROGEL 842-445

D.H.S. BARNHISER 828-418

5.0093 Ac.

7.3595 Ac.

5.0025 Ac.

5.1679 Ac. T.& M. HOPKINS 854-1083 913-604

5.0162 Ac. J.J. & P.A. SPOTH 1007-993

5.0955 Ac. 1007-993

5.01 Ac.

M.O. TROFATTER 1082-243

VACATED 5-7-96

G.J. & T.B. D'AGOSTINO 1051-607

D.J. & S.M. RARKOWSKY 766-659

T. SCHULMAN 1041 940-219

W.M.S. HOMES, INC. 766-761

A.R. & M.M. HOFFMANN 746-1222

F.E. & P.C. PRUSA 740-6417

S.J.C. & S.S. MYERS 769-685

S.H. & L. MILLS 1052-591

J.M. & M.E. WHEELER 733-30 629-697

J.M. FOUTS 748-716

P.H. & A.S. WHITE 743-1209

R.S. NOBLE 746-522

M.I.C. FADEM 764-18

CASCIATO 941-140

M. & A. MARTINELLI 833-1121

K. & V. KLEMENTICH 765-1121

R.W. & S.L. RICHARDS 1288-81

K.R.B. & A. MERCHANT 1066-765

K.F. MILLER 725-7254

M.J. & M.T. BRIANS 742-1280

J.A. BUCHAGER 1141-900

C.J. & K.A. FITZGERALD 755-337

K. & R. VARGO 861-1199

L.U.C.M. PEARSON 748-660

S.L. & L.M. MARSHALL 1045-301

S.C. & C.R. McCANCE 1106-609

J.W. & E.C. DESETT 839-202

R.W. & J.S. PAGE 741-486

E. & E. SQUIRES 749-226

772-949

1095-371

K.R. & P.A. VILLELLO 1094-765

D.J. & S.M. RARKOWSKY 766-659

M.J. & M.T. BRIANS 742-1280

J.M. FOUTS 748-716

P.H. & A.S. WHITE 743-1209

R.S. NOBLE 746-522

M.I.C. FADEM 764-18

CASCIATO 941-140

M. & A. MARTINELLI 833-1121

K. & V. KLEMENTICH 765-1121

D.J. & S.M. RARKOWSKY 766-659

T. SCHULMAN 1041 940-219

W.M.S. HOMES, INC. 766-761

A.R. & M.M. HOFFMANN 746-1222

F.E. & P.C. PRUSA 740-6417

S.J.C. & S.S. MYERS 769-685

S.H. & L. MILLS 1052-591

J.M. & M.E. WHEELER 733-30 629-697

J.M. FOUTS 748-716

P.H. & A.S. WHITE 743-1209

R.S. NOBLE 746-522

M.I.C. FADEM 764-18

CASCIATO 941-140

M. & A. MARTINELLI 833-1121

K. & V. KLEMENTICH 765-1121

BLOCK "C" RECREATION AREA

LAKE IN THE WOODS ASSOC. 745-1249

MISTY LAKE

LAKE IN THE WOODS

VOL. 12 - PG. 9

FOREST TRAIL

EAGLEWOOD TRAIL

CRAIG DRIVE VOL. 7 - P 21

BAINBRIDGE HEIGHTS PLATS VOL. 7 - PG. 21

MICHIGAN TRAIL SUBDIVISION

BIRCHBARK GROVE

CHILLICOTHE ROAD

SCHOOL

SOUTH RUSSELL ROAD

WASHINGTON STREET

SCALERA

17

18

19

14

15

13

12

10.17 Ac. F.& A. WOOD

12 Ac.

W.A.C. TOTH 580-1079

V.A. KRUZA 701-715 936-92

705-1203 T.H. & P.D. HRVATIN

B.H. COCHRAN & E.J. SAMPLE (AKA B.L. COCHRAN) 845-1015 1100-1

2038 AC. G.H. BARD, TRUSTEE 833-315 1009-297 1019-567

7.63 HAC

1.1 MS ECSV 580-840

1.84 Ac.

1.39 Ac.

965 A

1762.39

965.35

100 A.

1971.37

1145-1081 G. KETCHEL 469-699 13.7 A. 02-192300

1163-324

Parcel #1

Parcel #2

P.H. ENGLISH 1/4 - SE-M-21-22-24-24-24-24 - M 747-848

P.H. ENGLISH - 1-14-23-39 - M 748-848

WESTCHESTER ESTATES INC. 84/135 747-64

P.H. ENGLISH INC. D.B.A.P. SLR 748-844

P.H. ENGLISH INC. - 741-749 84/20 (SL 18 - 748-840 (SL 25 748-848-842

LAKE IN THE WOODS INVESTMENT CO. SL 27 742-1276 (742-1278)

WESTCHESTER INC. SL 124

P.H. ENGLISH INC. SL 125 - (747-941 SL 24)

LAKE IN THE WOODS INVESTMENT CORP. SL 124

P.H. ENGLISH INC. 744-1335

M 747-848

THE TREES CONDOMINIUM SEE MAP B VOL 13 - P 76-77

BUILDING 1 - 16555	UNIT 1	BUILDING 2 - 16565	UNIT 2	BUILDING 3 - 16575	UNIT 3
1-A H.S. Herzog	810-1243	2-A T.R. McGUIRE	840-426 1040-252	3-A Y.M. PARATTO	808-524
1-B E. ROMAIN	1105-746	2-B ~ C.S. & R.M. JACOBS	901-1239	3-B E.C. & T.D. SMITH	1000-1103
1-C M.R. MULDOON	1118-127	2-C ~ J.L.M. FORBES	876-686	3-C J.M. HARTMAN	1063-489
1-D L.Y. HATCHSON	667-728	2-D D.A. ABRIANI -	1024-1219	3-D J.E. TUTOLO	909-954
1-E D. BARTOSHER	818-220	2-E C.A. HOLLEY	876-1231	3-E J.M. DeBESIS	1041-1230
1-F D.J. LANZA	806-740	2F L.A. KUCERA	773-1185	3-F J.R. GERL	1077-651
1-G J.R. BREDIGER	982-567	2-G J.A. FORD	952-994	3-G N.J. BURGESS	1088-638
1-H ~ T.A. BOYD	1015-239	2-H M.A. & J.J. SZELL	679-178	3-H S.J. SANSILO -	1073-263

BUILDING 4	16585	UNIT 4
4-A	J. Morris	669-431
4-B	E.J. SHOUPE	749-218; 966-10
	SEE ANNOTATION	1035-673
4-C	C.L. SCHNEIDER	977-240
4-D	~ D.R. WANEN - - -	736-105
4-E	~ E.E. & A. DOONEY	734-739
4-F	~ M.F. MECKLER	774-452
4-G	~ J.L. ORTNER - - -	740-925
4-H	~ M. SIEWIOREK - - -	704-27

BUILDING 5	16595	UNIT 5
5-A	R.J. TAYLOR	883-413
5-B	A.J. + O.C. PALISKY	1022-637
5-C	T.F. & M. HAINES	898-242
5-D	~ Ronald Bottles (TRUSTEE)	1031-676 788-769
5-E	R&D UNDERWOOD	667-369
5-F	H.E. & J.W. O'LEARY	678-12, 678-10

LAKE IN THE WOODS 669-697 SL 18 41, 43, 45, 47, 51, 53, 55, 58, 59, 61, 63, 65, 67, 73, 77, 79, 83, 85, 87, 93, 95, 97, 99, 101, 103, 105, 107, 109, 111, 113-115

WOODED OPEN SPACE EASEMENTS 669-697 SL 18 42, 44, 46, 50, 52, 54, 56, 60, 62, 64, 66, 68, 70, 72, 74, 76, 78, 80, 82, 84, 86, 88, 90, 92, 94, 96, 98, 100, 102, 104, 106, 108, 110, 112-114

WOODED OPEN SPACE EASEMENTS 669-701 SL 18 69, 71, 73, 75, 104, 112

SCALE 1" = 300'

JAN. 1, 1998

TRACT ONE

EATON'S DALEBROOK ESTATES VOLUMN 7 PAGE 8 LOCATED ON MAP B

EATON DRIVE

TULIP LANE 60'

60' TULIP LANE 80'

CHILLICOTHE ROAD

US 422

✓ indicates survey on file with tax map dept.

* Inadequate description

✓ Indicates survey on file with tax map dept

RELATIVE REPRESENTATION

A	B	C	D
E	F	G	H
I	J	K	L
M	N	O	P

BAINBRIDGE-C

SOUTH RUSSELL VILLAGE

TRACT ONE

SCALE: 1"=300'

JAN. 1, 1998

TOWNSHIP

AUBURN

HASKINS ROAD

STAFFORD ROAD

SPAULDING SCHOOL

WOODS TRAIL

THE LAKE IN THE WOODS

WILDERNESS PASSAGE

MOCCASIN RUN

STONEWALL TRAIL

VOLKER TRAIL

15

14

13

12

9

8

7

6

5

4

3

2

Z

N

J.P. & J.M. BLECHSCHMID
1039-1107
43.23 Ac.

G.J. & F.C. FLAHERTY
697-1153
732-317
33.883 Ac.

THE THERAPEUTIC RIDING CENTER
1057-1093
44.70 Ac.

D.S. RODGERS
910-1267

M.G & D.R. LEAS
718-866

K.J. LENGEL
171-171
4.90 Ac.

E.V. SEMINARO
828-433
7.82 Ac.

J.R. & D. BRINSKELLE
562-587
733-184
12.50 Ac.

M & G DAVIES
424-1038
12.50 Ac.

M & G DAVIES
485-442
12.50 Ac.

D.L. DRAVECZ
553-357
12.5 Ac.
991-881

N.A.I. TAKACS
460-114 Par #1
697-711
1106-946

W.E. & D.J. TAKACS, CO-TRUSTEES
19.09 Ac.
1016-281

460-114 Par #3

W.E. & D.J. TAKACS, CO-TRUSTEES
1016-193
12.33 Ac.

D/M TAKACS 732-1194
512-172
2.60 Ac.

723-1074
769-1114
C.D. WARFIELD, JR.
2.50 Ac.

J. & S. O'NEILL
1059-430
Par #1 5.20 Ac.
Par #2 5.01 Ac.

R.O. MORAVEC & H.A. NOVY
133.50 Ac.
550-15
927-1117

M.C. POST
243-223 298
892-271
12.5 Ac.

J.R. & J. PITTEO
10 944-895

F.J. JAEGER JR. & M.K. HEARD
955-767

S.E. CRAMPTON 793-628
7.25 Ac.

M.E. & N.C. GREEN
5.00 Ac.
782-595

J.C. CONE
923-168
10.00 Ac.

M.Y. BYSURA
480-524
24.53 Ac.
24.50 Ac.
See Map "H"

A.R. SHIRKMAN
193-742
3 Ac

1137-65 *
R & A VLK
70.3-75 TRUSTEES
VLK LIVING TRUST
02-381600
A & R VLK
1/9/98
10.00 Ac.
1140-647

J.C. & L.J. CHERRY
1013-1338
4.882 Ac.

D. BLASI
643-907
5.043 Ac
02-092390

S & C D. BLASI
5.001 Ac
599-350
559-1077

S & C DIBLASI
625-223
1027-48
4.345 Ac

DIBLASI
625-223
1027-48
4.026 Ac.

L.A. SUTTER, III & P.C. GIULITTO
1123-1131
4.44 Ac.

R.B. & E.M. LAMB
1033-962

J.S. HORVATH
625-433
805-686
1.789 Ac

J & M HORVATH
1.94 Ac

J.B. & J.S. FOWLER
1.862 Ac.

R.F. FONTANEZ
559-1108
732-1367

L. MARCUS
613-874

D.C. MARCUS
241-372
731-465

D & E. MARCUS
845-338

J.A. & J.A. COWGILL
965-1078

A.N. & M. LYONS
886-412

C.W. FULTEN
823-97
1110-188

R.J. & D.A. MUNRO
1.603 Ac.
835-289

J.L. & D. PUTT
991-591

C. APPEDISANO
934-808
940-51

E.F.C. KENNEDY
811-724

A. & B. RUDOLPH
731-1236

ACJDT TESTA
1.603 Ac.
806-688

A.R. & E. SHIRKMAN
678-1040

C.V. PARADISE
1097-1096
3.00 Ac.

M. RAGNE
GE5-532
3.00 Ac.

2.86 BOHINSKI
615-610
4.438 Ac

S.E. COHN
613-625
4.438 Ac

1126-586

J.A. & E. FARKAS
1049-257
2.22 Ac

D. & E. FARKAS
1057-1057
2.84 Ac

J.Z. & W.G. STEC
3.15 Ac
589-379

J.A. PUMA
227-1122
747-345

873-958
873-956

R. & S. HERMAN
579-233
2.00 Ac

W.A. ADAMS
418-102
Z

F.M. & M.D. LA ROCCA
922-255
29.19 AC

T.K. & C.L. MOORE
1011-68
9 Ac

775-841
R.W. & T.J. HASKINS
463-117
60.37 Ac.

S.L. RUEDRICH
800-334
976-256
10.00 Ac

M.H. JANSON & C. & J.S. CHANNING
833-375
M.09 Ac

D. MONTVILLE
941-1082
3.029 Ac.

THE CHAGRIN VALLEY ATHLETIC CLUB INC.
700-558
75-781 Ac

THE CHAGRIN VALLEY ATHLETIC CLUB
747-1233
3.022 Ac.

WASHINGTON POST SUBDIVISION #1
Vol. 11 p 91

GEM GRABOWSKI
653-440
3.004 Ac

Steve A. & Vera A. Arkovich
719-304

J.D. & J. STEARNS
769-15
2.14 a Ac

K. & J.M. KENDIG
748-1139
1689 Ac

K. & B. TAKACS
740-1160
1.38 Ac

C. & A. MACKAY
750-716

K. & J. VANAN
740-1160
1.38 Ac

M.A. & T.R. YOHO
1067-510
1.518 Ac

A.J. & F. FRASZ
751-1220
1.500 Ac

L.T. & M. MAURER
E.N.G.M. DEMAURER
999-6
1.509 Ac

R.L. & C.R. TYNDMAN
1022-474
1.662 Ac

W.J. CORRAO
754-1094
1.689 Ac

G.J. & S.E. RUDOLPH
1116-382
1.735 Ac

R.C. KWACZEK
907-323
730-169
1.789 Ac

C.M.M.M. Steiner
1075-359
1.564 Ac

J.A. & L.L. RUSSO
1169-778

38.42 Ac.

J.H. & J. FOSTER
768-640
2.538 Ac.

J.E. & F.H. Reger
779-915
2.936 Ac.

J.P. & C.J. KWAN
947-737
2.936 Ac.

L.H. FISHER
769-772
3.426 Ac.

F.M. & C.H. SMITH
757-353
1.747 Ac

L.W. & B.C. CHEC
768-1164

T. & D. Roland
741-1159
1.552 Ac.

J.M. & L.A. CHURCH
760-947
1.552 Ac.

J.M. & L.A. BYER

D.C. & L.C. ANDERSON
742-342
1.792 Ac.

M.J.K. MATHE
760-881
1.771 Ac.

M.A. & J.K. CLEAVER
996-57
1.709 Ac.

K. & D.S. BUDD
768-690
1.827 Ac.

L.T. & L.J. SIMCOX
946-569
1.954 Ac.

F. & K. LOVICH
790-474
1.500 Ac.

D.F. & S.A. CLARK
758-1038
1.882 Ac.

G.H. & J.J. LEVINE
766-546
1.737 Ac.

D.H. & H.C. STRAUCH
886-487
1.680 Ac.

R.I.S. JERKOVITZ
761-151
1.619 Ac.

J.P. & M.A. VALVODA
799-321
1.541 Ac.

J.L. & L.C. MCKNIGHT
870-683
886-832
2.017 Ac.

E.M. & S. KRAUS
879-871
2.372 Ac.

J.A. & L. DUBBE
749-822
1.529 Ac.

P.L. HERBST
746-157
1.678 Ac.

S.F. & L. JAROS
748-950
1.722 Ac.

R.C. CORDIAK & C.M. FETSKO
745-671
1.842 Ac.

N.I. STEINBERG
1069-133
1.731 Ac.

R.A. & E. WHITMORE
811-1081
1.584 Ac.

B.M. & S.A. STURGES
758-1074
1.580 Ac.

T. & C. Stanley
808-765
1.580 Ac.

P.H.C. & B. WOOMI
811-1820
1.591 Ac.

T. & L.J. TUTAJ
545-842
1.584 Ac.

M.G. & R. SHAFER
772-946
2.346 Ac.

K. & P.A. HINZE
836-164
2.337 Ac.

A.J. & J. SCHNEIDER
779-181
1.849 Ac.

D.J. & J.F. JOYCE
771-1273
1.849 Ac.

R. TRAVERSARI
902-373
1.776 Ac.

P.H. & M. MEYERS
749-942

L.W. & L.C. SUBERG
1004-942

C.D. & K. HARRELL
891-270

T.D. & J.D. BUCHANAN
763-1205

K.A. & S.S. KING
1670 Ac.
762-33

J.A.R. & J.M.K.
746-351

E.K. & B.M. KOOS
824-250

T. & K. BROWN
851-1467

G.A. & E. BOWLING
872-935

J.R. & S.S. MAY
1861-14

2.039 Ac.

Par #1 3.20 Ac.

Par #2 1.924 Ac.

R.A. & B.A. Cerill
1108-662

J.V. & P.C. MURAWSKI
781-103

1.707 Ac.

J.V. & C. ZEMAN
916-949

A.T. & B.E. HOUSEMAN
773-1155

J.M. & L. NERO JR.
1094-768

D. & M. HERRING
981-1080

L.S.E.C. & L.M. WILDER

S.E. & P.C. MURAWSKI

L.S.E.C.

L.S.E.C.

L.S.E.C.

SCALE 1" = 300'
JAN 1, 1998
RELATIVE REPRESENTATION

Indicates survey on file with tax map dept.

45
J.M. ELLERIN CO. TRUST LPA PARCEL # 5 949-1400
391-431 (RE 478-375)
5.172 AC 835-805 D.M. STUPICA
E.M. & L.L. HARTZ 1079-111 5.0 AC.
R.M. SCHWARTZ, TRUSTEE 5.10 AC 845-811 927-619 928-222
R.J. & C.A. ORBEN 943-697 5.21 Ac.
C & C HOWARD 725-542 8.023 Ac.
Y. MARKOVICH 857-829
O.M. CASTRO et al 1102-479 5.18
P.G. SACK 970-728 5.18
S. & T. SEMAN 831-328 5.179
S. FUGEDY 874-360 985-27 5.72 Ac. 5.05 5.52 Ac.
S. FUGEDY 974-403 4.140 Ac.
S. FUGEDY 836-1315 985-27 5.174
E. SMELIK 478-2550 4.151 Ac.
E. SMELIK 478-2550
J. HORVAT 722-1280
J.L. PERKO 898-253
NEW PAR 1089-539
H. SLODOV 1108-1123
728-668 R.L. & I.A. HEINAN
W.P. RITTER 1000-360 2.064
SAUKENAS
N.R. & K. KINNEY 976-599
COUNTRY STREET
FRANKLIN
CUYAHOGA
SETTLEMENT
DOE
SURVEY
3.09 A.
3.023 Ac.
3.876 Ac.
1.10 Ac.
R. HEINAN 674-176
Pond Rock Road Improvement Co. 132 Ac
Parcel "C" 528.21 Ac 391-431 (RE 478-375)
J.M. ELLERIN CO. TRUST LPA PARCEL # 5 949-1400
#3 776.49
#2
#4
603-1244 J.M. ALTHANS
SEE MAP "A"
23.002 AC
CHAGRIN RIVER LAND CONSERVANCY 1135-1251 5.0A.
3/ Ac. CHAGRIN RIVER LAND CONSERVANCY 1135-1254
P.R. MENZIES & P.R. KELLER 771-280 786-236 4.0 Ac
STRAWBERRY FIELDS 223 Ac.
VOL 11 PG. 130
949-20
VACATED STR 949-209 949-212
953-1108 953-1111
M.J. ZINGALE TRUSTEE 5Ac.
R. ORIELLA
R.C. DeMARCO 42 869-1281
K. ROSE 814-132 918-485
L & P. ORIELLA 1001-1302
6.62 Ac.
3.851 Ac.
2.359 Ac.
P & A. McKENZIE 690-233 1.721 Ac
Joyce Building Co 1132-971
J.S. ALTHANS 865-610
SEE "A" 5.17 AC.
J.C. Howard 762-489 2.97 Ac.
Hk. & BB GOERDT 667-916 4.9 Ac.
D.A. & L.M. EHRENBEIT 997-32 4Ac.
B.C. NYE 611-127 1024-861 2.2 Ac.
484-758 M.F. BRAUN 1027-419 2.19 Ac.
773-830, 832 1.55 Ac.
R.W. RADY 491-859 1.69 Ac.
V. & K. OPASKAR 810-808 1.71 Ac.
REC. FETTERMAN 2.43 Ac. 828-324
R.H. & C.J. FETTERMAN 1026-1134 2.75 Ac.
D.L. MILLER 1032-344 1150-446
C.L. MILLER 993-749 2.670 Ac.
M. & M. SMOCK 1032-210
J.C. THALMAN
H.J. RICHEY 743-726 3.44 A c
R. & S. HUGHES 866-1129
D.A. & L.M. EHRENBEIT 997-32
T.J. STAZZONE 619-194
T.A. BUSCH 820-766 2.000 Ac.
R.J. STRZ 2.05 Ac 829-720
M.J. V ITALE 749-1034
M. & J. MURPHY 1/2 INT 1/2 INT 1.804 Ac
M.J. MURPHY 1163-449
R.H. DAWSON
1163-449
1.550 Ac
2.45 Ac
2.55 Ac
2.23 Ac
2.1 Ac
2.05 Ac
2.28 Ac
2.19 Ac
2.2 Ac
2.98 Ac
2.31 Ac
2.14 Ac
2.02 Ac
2.08 Ac
2.94 Ac
2.51 Ac
2.04 Ac
2.03 Ac
2.04 Ac
2.55 Ac
2.55 Ac
2.55

THE WOODSEDGE CONDOMINIUM BAINBRIDGE E (CANYON LAKES)

UNIT & PARCEL #	OWNER	PHASE	AC	VOL-PG	#Add.	RD NAME											
1-02-420272	CANYON LK COLONY CO	1	1.358	24-65	17405	WILD OAK PLACE											
2-02-420273	CANYON LK " "	1	"	24-65	17407	"											
3-02-420274	" " "	1	"	24-65	17409	WILD OAK PLACE											
4-02-420465	" " "	2		26-18													
5-02-420456	" " "	2		26-19													
6-02-420451	" " "	2		26-R													

SCALE 1"=300'
JAN 1, 1998

TR. ONE
TR. TWO

√ Indicates survey on file with tax map dept.

* INADEQUATE DESCRIPTION
RELATIVE REPRESENTATION

A	B	C	D
E	F	G	H
I	J	K	L
M	N	O	P

BAINBRIDGE - F

#1. LOT 12 443-823 T & A. Balduc

NOTICE

NEW MAP PAGES QNW, QNE, QSW, & QSE; WILL GIVE MOST CURRENT TANGLEWOOD INFORMATION

SCALE 1"=300'
JAN. 1, 1983

TRACT ONE
TRACT TWO

TANGLEWOOD #4

239-	W. & P. Neuenschwander III	495-564
23C-	A & E. Dillenmuth, Jr.	516-62
237-	R & B. Denmott	509-685
238-	D. & E. Creamer	512-263
239-	C. & Q. Foster	508-367
240-	Signet Homes, Inc.	491-129
241-	C. Mauten	502-856
242-	Signet Homes, Inc.	491-131
243-	S. & P. Snegineff	505-873
244-	E. & M. Pulford, Jr.	505-452
245-	J. Bob Homes, Inc.	496-959
246-	" " "	496-861
247-	G. & R. Tenen	505-146
248-	R.D. McIntire	519-239
249-	C. & F. Miller	508-959
250-	Signet Homes, Inc.	491-135
251-	P. & J. Sorenson	515-310
252-	M. & J. Kostelnik	496-863
253-	T. & J. Kenn	508-230
254-	G. & L. Stanfus	501-822
255-	R. & D. McGrath	492-90

see "Q"

TANGLEWOOD #5

145-	R. & B. Munnay	501-429
146-	J. & B. Rollin	629-288
147-	D. & J. Cilley	495-249
148-	W. & D. Benthen	508-42
149-	A. Passaglacqua	508-58
150-	R. & E. Ettinger	505-406
168-	M.A. O'Neill	516-125
169-	R. & B. Moss	515-270
170-	J. & S. Pease	518-53
171-	P. & Sanfand	512-160
172-	W. & R. MUNDAY, Jr.	519-404
173-	R. & J. Banks	515-266
174-	G. & P. Lease	502-781
175-		
176-	Jay Homes, Inc.	562-487

see "Q"

TANGLEWOOD #1

1-	W. & R. Prendergast	621-357
2-	R. & M. Althans II	463-660
3-	D. & M. Kester	559-1381
4-	S. Matt	615-1215
5-	R. Novak & D. Mittler	607-605
6-	P. Jones	480-654
7-	R. & A. Covarrubias	484-268
8-		
9-	R. & D. Hind	591-44
10-	L. & A. Lechner	576-182
11-	D. & D. Peterson	599-1219
12-	J. & D. Clark	480-548
13-	E. & G. Harmon	542-1382
14-	H. & J. Byard	553-275
15-	P. & R. Lamont	669-860, 864
16-	C. & C. Giovanni	601-964
17-	L. & J. Lynn	470-98
18-	J. Fruchter	477-186, 500, 559-62
19-	D. & J. Wagner	486-768
20-	H. & L. Lampke	559-1104
21-	A. J. Silbiger	550-362
22-	Jay-Jay Homes, Inc.	597-50
23-	Jay-Jay Homes, Inc.	597-727
24-	R. & E. Knames	435-4447
25-	J. C. Wick	509-822
26-	C. & M. Mcnall	501-1003, 35
27-	J. & B. Burchel	524-191
28-	J. & A. Leonetti	603-394
29-	W. & E. Jones	492-853
30-	H. & S. Anderson	551-780
31-	R. & M. Martin	542-597
32-	C. & B. steverding	523-744
33-	W. & G. Gonbett	496-382
34-	A. & M. CAINI	560-1197
35-	T. & M. Fleming	551-778
36-	E. & D. Schmidt	611-274
37-	JOHN D & MAE C. FRASER	716-828
38-	R. & S. Knaben	538-958

see "Q"

58-	D. & E. Colin	478-577
57-	R. & S. Marchant	495-289
58-	D. & V. Violetta	629-99, 138
59-	M. Ritchie	480-162
60-	P. & J. Christ	477-961
61-	B. Steele	505-809
62-	W. & G. RODGERS	491-479
63-	L. & B. Hindenscheid	665-645
64-	Cuyahoga Sav. Assoc.	496-425
65-	M. & F. Clendenin	478-469
66-	R. & B. Neap	484-417
67-	L. & J. Bunton	485-368
68-	E. & D. Teglen	509-895
69-	J. Givens	568-1288
70-	M. McGinnis	480-116
71-	C. M. ILLESTAD	485-823
72-	W. & M. Lyon	470-552
73-	P. & V. Tiefel	492-834
74-	M. Bixler	492-58
75-	J. & M. MacKler	492-783
76-	E. & J. Bestel	492-234
77-	C. & M. Evans	496-731
78-	J. & J. Everly	497-716
79-		
80-	A. & H. Tomsic	508-61
81-	J. Schill	470-858
82-	R. & L. Johnson	513-800
83-	D. & M. Guillan	505-998
84-	J. & J. Browne	513-641

√ indicates survey on file with tax map dept.

* Inadequate description

JAN. 1, 1998

RELATIVE REPRESENTATION

A	B	C	D
E	F	G	H
I	J	K	L
M	N	O	P

BAINBRIDGE-G

SCALE 1" = 300'
JAN 1, 1998

TRACT ONE
TRACT TWO

3-5-98 J.T.M. + D.L. Batya
1145-47 02-305850

✓ indicates survey on file with tax map dept

* Inadequate description

RELATIVE REPRESENTATION

A	B	C	D
E	F	G	H
I	J	K	L
M	N	O	P

BAINBRIDGE H

INDEX MAP 'L'

VOL 20 - P18-19 U 5422

U.S. HIGHWAY 556-864

L.E. KOESEL 892-398 12.722Ac.

BAINBRIDGE ROAD

HAWKSMOOR PHASE 1

BRAMSHILL CIRCLE

HAWKSMOOR WAY

BLOCK A

BLOCK B 7.05AC

ALL LOTS I-6 & A,B,C AREAS

957-998 HAWKSMOOR DEV. INC

3.42Ac

1.78AC

1.85AC

2.13AC

1.62AC

2.77AC

M.J. REED & D. STABLEIN 088 3-380

K. MURRAY 1041-861 16.50 Ac

TOTAL AC. LEFT ON TAX DUPLICATE (126.04 Ac.)

682-219

682-219: 221

S. DAVIS

708 Ac.

CUYAHOGA COUNTY

CHAGRIN RIVER

SCENIC

BAINBRIDGE-RIVER DEVELOPMENT, INC 161.46Ac

PARCEL #2 373-201

PARCEL #1 447-15A 109.78AC

BAINBRIDGE RIVER DEVELOPMENT, INC.

822-932 to 942

CANYON LAKES COLONY CO. NOW

WAS 300.85A 477-132 -MERRIMAN CONST. 242.68A

PARCEL I 169.30 AC

D.J. SELMAN 1098-236

1084-1284 1084-1287 3.04A 88 COMM

W.B. TOBE MILLER 287-554 1.42AC

Sta Co Rd 88 of Co Comm 3.274Ac 757-809

53 A.

12 Ac.

1 2 3 4 5 6

23 SCALE 1" = 300' JAN. 1, 1998

BAINBRIDGE ROAD

FIELDS ROAD

GA. T.L. SCHAEFER 1002-335 2.5A

1099-1134 750-1007 6.4A

GA. T.L. SCHAEFER 410-975 4A

R. SKAIA 574-530 559-182

W.E.S. DZURIK 2.22A 617-717 445-361 731-1307

P. BRODNANSKY 2.44 531-1091 2.55

B.C. CLAYTON & L. CECIL-CLAYTON 3.2A 922-305

C.L.F. & L. RETTIG-DRUFFEL 3.44Ac

D & L. ZAGORSKI 538-1321 3.40 Ac

730-298 T.C. TROJAN & D.A. ROCHE 5.70Ac

C & M.M. BENDLAK 734-178 7.029Ac

T.W. & M.H. GEDEON 546-1133 8.501A

J.M. SZYDLOWSKI & PULSFORD 243-565C 732-374 4.92A

1031-133 964-205 4.91A

553-313 M. RICHARDS, TRUSTEE 1092-1181 6.454A

J + J A. FRETTER 5.838A GT + U.S. Krusal 787-711 1157-295 02-146200 S-198

C. WOODSON & J. HAMILTON 824-1303 8.09A

G.R.I. GODFREY 2.173A 1898-296 6 744-1076

D. YOST 739-1122

COPE DRIVE

D. CARDAMAN 2.053A 495-197 583-1144 657-1130

D. & L. CLARK 1.648A 581-751

R.E.D. HARTZ 734-553 5.03A

R.&M. ABT 663-926 VOL 6-195 COPES ALLT

P. CAMPANELLA 1.84A 2 1.84A 2 884-714

VOL 7 VOL 6-195

K.R. & J.T. KRUSAL 1033-936 1033-939

BT. & B.J. HARRIS 1031-103 4.50 A.

T.S. RORIMER 841-631 6.84A

S. CAPRETTE JR 520-926 1163-689 3A

S. CAPRETTE JR 377-60 613-158

SEE PAGE "J"

KEY TRUST CO 1122-552 26.75A

TRACT TWO

TRACT THREE

CITY of SOLON, OHIO 558-16 38.69 Ac.

J.P. & A. MARGAGLIOTTI 3.22 Ac 1116-485

726-15 & D. OSBORNE 2.46

31 5.79

C.J. & L.K. BAKER, JR. 924-268

C.J. SCHOENWALD 890-654 889-1155 5.01Ac

C. ZAGATICH 106-1182 5.174 M

D. & L.A. CUSICK 903-1050 5.18Ac

F. & D. ATKINS 928-49

J.D. & L.M. HEUK, JR 957-279 10.04Ac

M & M BENJAMIN 23.11Ac

692-1171 822-1292

417-40 A. & E. KARL 26

S.E. LYTLE 74.99 Ac. 478-955 571-889 582-1272 936-523 936-526

32

02-177800 1138-304

R.S. & M.T. RODDIE 1135-1137

J.G. LESIAK 2.45Ac 682-432

M.T. & R.S. RODDIE 3A 1127-69

1.79A J. & E. LESIAK

0.75Ac E. MIRKOVICH

187116 A.S. JACKSON 99.85Ac

R. RODDIE 699-68 2.15 Ac.

A.R. KRAMER II PARCEL 1 697-888 9.78Ac

R.A. KRAMER 14.75Ac 698-1100, 1102

R.W. & J.T. ZALETEL 1106-870 5.25Ac

E. KISIELEWICZ 1117-582 1.69A

M.A. BRICKMAN 966-68 999-799 3.206A

A. & K. PIOTROWSKI 621-415 10.43 Ac.

A. & K. LEWANDOWSKI 832-210 1.629Ac

M.E. RYBALSKI 1120-206 1.64A

621-417 1.68A

1132-1192 576-563 C.J. & F.J. MESTON 1.654A

G.A. & P.A. WEIMER 1068-404 2.14Ac

R.W. & J.T. ZALETEL 958-487 1.735A

C. & M. BROWN 629-536 1.68A

E.C. WIEDUECH 257-953 653-580 20 Ac.

I. & D. WIEDUECH 585-966 20 Ac.

201-27 KEY TRUST CO. 17.47 A 1086-1252 PARCEL B

R.L. NESLUND, TRUSTEE 4.26A 242-178 733-44 893-117 813-561

J.R. & I.E. QUIGGIN 679-1384 4.11 Ac.

J.R. & I.E. QUIGGIN 2.1Ac 734-1011 2.0 A.

E. COPE TRUSTEE 43.54 Ac

205-532 352-416-417 44.96 A.

KEY TRUST Co. 1086-1252 PARCEL I A

90.63 Ac. PER TAX DUP.

496-580 1083-268

F. SALMEN & R.J. SALMEN 908-337 203:289; 221-448 146 5A

√ indicates survey on file with tax map dept.

* Inadequate description

RELATIVE REPRESENTATION

A	B	C	D
E	F	G	H
I	J	K	L
M	N	O	P

24

25

26

27

28

23 BAINBRIDGE - I

NORTHWOOD LAKES CONDO. PH. I
VOL. 17 - PGS. 41 TO 46:
BLDG 1 K.M. HUTCHISON TRUSTEE 830-7283
BLDG 6 R.G. MEYERS 817-655
BLDG 8 T. & K. HOAGLIN 817-147
BLDG. 9 C.S. & B.S. HEASE 1125-1010
BLOCK "A"
BLOCK "B"
NORTHWOOD LAKES CONDO. PH. II
VOL. 17 - PGS. 111 - 114
BLDG. 2 F. & S. EVANS 826-1178
BLDG. 3 D.M. FARLEY 829-64

NORTHWOOD LAKES CONDO PH. III
VOL. 18 - PGS. 101 TO 103:
BLDG. 7 P.J. & D.K. HICKEY 918-1078

NORTHWOOD LAKES CONDO PH. IV
VOL. 20 - PGS. 4 - 6
BLDG. S-M-13 FISHER 865-981

6 W.J. & S.M. CLONINGER 867-408 5.182 A.C.

W.J. & S.M. CLONINGER 867-408 48Z A

D.J. SELMAN 1098-236

727-322
728-930
W.R. & N.A. GARRISON
25.748 Ac
732-1032

7 J. EDWARDS SILICA, INC. 12 A. 986-180

EDWARDS SILICA INC 1023-752 2.97 A.

T. & N. KORENSEK 878-1009 2.08 A.

8 S.C. DRAVECZ 857-1005

D.D. DRESCHER 947-354

E.N. SHIPLEY 807-521

A.F. WEST 807-521

E.L. WALKER 807-521

B.E. JOHNSON 1049-58 1.00 A.

B.E. JOHNSON 1049-58 1.00 A.

B.E. JOHNSON 1049-58 1.00 A.

BRYN-SHIPLEY NORTHVIEW SUB

E.E. SWABODA 687-1180

C.E. RAMEY 591-992 2.86 A. SUB-W-L-625

R.J. & T.M. CINDRIC 1108-462 1.64 A.

M.E. CAMPBELL 761-83 733-1139 1.74 A.

R.E. RICHOTT 1027-699

S.M.A. SHENKOSKI 1050-1318

D. TUCHNISE TRUSTEE 1206-1318

D. TUCHNISE TRUSTEE 1006-1318

L.M. KOCKELHEIM 774-65 693-361 2.00 A.

V.S. PHODAL 548-1044

M.M. SABOL 609-219

WH. & S.J. BURGE 1068-968 1.30 A.

J.M.C. PRUES 607-619 607-67

E.G. & F.M. BRYAN 961-33

J.E. & J.G. KLINE 686-918 732-645

PARCEL A

M.T.M. WORTHINGTON

S.S. AVEL 551-652

J.E. DAVIDSON 434-227 1045-1120 6A

K.F. & M. SCHNABEL 480-853 733-315

J.E. & E. BALTRAMI 485-540 764-514

E.E.W. BLANCHARD 841-735 BOARDWALK 1.00 A.

J.R. & B.D. BARENWALD 978-325

T.R. & D.R. BRINKMANN 765 849 762-1116

T. & M. JOHNSON 601-957

E.E. & L.M. MCCOY 1150-1331 1.54 A.

E.L. RICKER 746-443 5.84 A.

A. CAMPANE 28.811 Ac 689-294

A. CAMPANE 445-677 576-1279 576-1281 582-227 582-680 23.40 Ac.

A. CAMPANE #1 1070-599 #2 1.5 Ac.

A.G. CAMPANE 1.5 A.

EASEMENT VOL 6417 P 684 OVER .589 Ac

1.50 Ac

CONSERVANCE COVENANT 703-121 - 754 1106-469

D.M. & M.E. CUMMINGS & DENA-PAIGE 623-085 785-1053 1.5 Ac 213-1202

D.M. & M.E. CUMMINGS & DENA-PAIGE Family Limited Liability Co. 02-14260 5-13-98

E.W. & J.E. GOODWIN 849-734

E.H. & M.E. WILLIAMS 1150-1331 1.54 A.

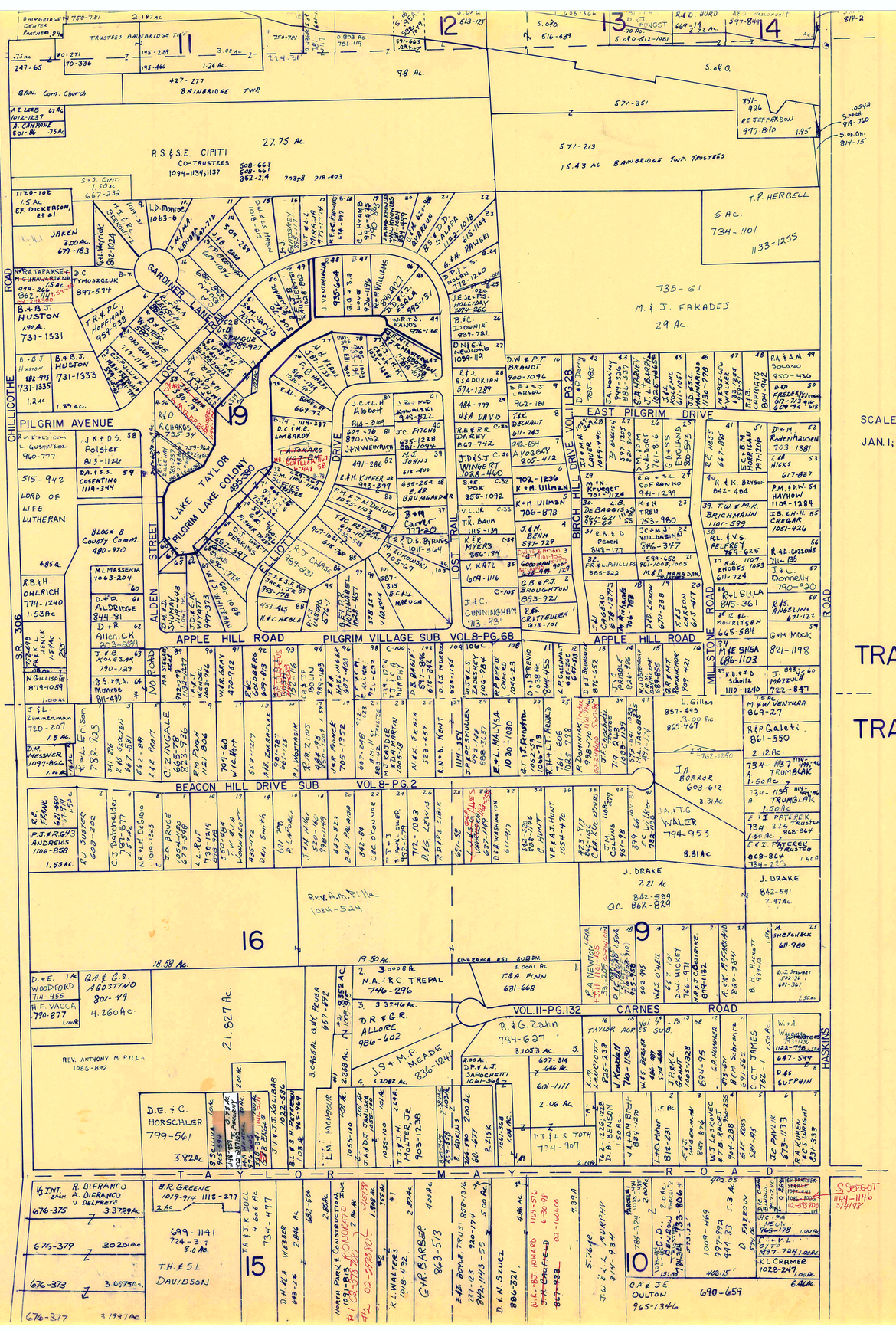
PILGRIM AVENUE
EAST PILGRIM DRIVE
APPLE HILL ROAD
PILGRIM VILLAGE SUB. VOL 8-PG. 68
BEACON HILL DRIVE SUB VOL 8-PG. 2
CARNES ROAD VOL. 11-PG. 132
LAKE TAYLOR COLONY
GARDINER LANE
LOST TRAIL DRIVE
BIRCH HILL DRIVE
ELLIOT TRAIL
ALDEN STREET
CHILLICOTHE ROAD
MILLSTONE ROAD
S.R. 306
TAYLOR MAY ROAD
HASKINS ROAD
11
12
13
14
15
16
19
10
9
27.75 Ac.
98 Ac.
18.58 Ac.
19.50 Ac.
21.827 Ac.
29 Ac.
6 Ac.
15.43 Ac. BAINBRIDGE TWP. TRUSTEES
R.S. & S.E. CIPITI
CO-TRUSTEES
1094-1134; 1137
T.P. HERBELL
734-1101
1133-1255
735-61
M. & J. FAKADEJ
29 Ac.
T.H. & S.L. DAVIDSON
699-1141
724-3-1
8.0 Ac.
B.R. GREENE
1019-914
1112-277
2 Ac
R. DIFRANCO
A. DIFRANCO
V. DELPRETE
676-375
676-379
676-373
676-377
3.37394 Ac.
3.02014 Ac.
3.07754 Ac.
3.194 Ac.
TRUSTEES BAINBRIDGE TWP.
BAINBRIDGE TWP.
BAIN. Com. Church
A. LOEB 67 Ac. 1012-1237
A. CAMPANE 75 Ac. 501-86
L.D. Monroe 1063-6
JAKEN 2.00 Ac. 679-183
M.E. & E. GESSNER 812-1024
Tom Jr. & Sue HAYDAC 914-1024
N. RAJAPAKSE & M. GUNAWARDENA 1.5 Ac. 879-265 862-141
D.C. TYMOSZCZUK 897-574
B. & B.J. HUSTON 1.90 Ac. 731-1531
B. & B.J. HUSTON 731-1333
B. & B.J. HUSTON 731-1335 1.2 Ac
1.89 Ac.
PILGRIM LUTHERAN CHURCH
LORD OF LIFE LUTHERAN
4.85 Ac.
8 LOCK B County Comm. 480-970
N.L. MASSERIA 1063-204
D. & D. ALDRIDGE 844-81
D. & R. Allen & K 803-891
K.B. & H. OHLRICH 774-1240 1.53 Ac.
N. GILLISPIE 879-1059
1.00 Ac
J. & L. Zimmerman 720-207 1.5 Ac
D.W. MESSNER 1097-866 1 Ac
J. & K. KOLESAR 790-129
O.S. & A.L. Monroe 811-490
C. ZINGALE 665-78 821-236
R.M. & M.V. 1124-906
799-60 J.C. Wolf
R.D. RICHARDS 735-34
J.K. & D.S. Polster 813-1124
D.A. F.S.S. COSENTINO 1119-344
515-942
R.J. & L.M. GUSTAFSON 940-777
R.D. & M.L. SCHILLER 1119-963 1119-968
1.00 Ac
1.89 Ac.
1.2 Ac
1.53 Ac.
1.50 Ac.
1.55 Ac.
1.00 Ac
1.5 Ac
1.4 Ac
1.50 Ac
1.50 Ac
1.50

SCALE 1"= 300'

JAN. 1, 1998

TRACT TWO

TRACT THREE

BAINBRIDGE - L

TOWNSHIP

AUBURN

SHASKINS ROAD

TAYLOR MAY ROAD

WEATHERVANE ESTATES

WEATHERVANE DRIVE

WINDSWEPT CIRCLE

WINDY LANES CIRCLE

FIRESIDE DRIVE

BEECH TREE LANE

OLD MEADOW DRIVE

HARVEST DRIVE

KINGSLEY DRIVE

CUYAHOGA RIVER

STATE OF OHIO

L.P. & A. KLEIN 890-65 — 8.36 Ac. 787-1000

W.M. GREEN 8.55 A. 391-645

N.M. & N.R. GREEN 691-190 — 4.29 Ac.

W.W. & K.M. PAPONETTI 671-619 — 4.74 A.

S.C. RIFFLE 841-837 — 9.214 Ac.

9.685 Ac. — 512-567 — 4.93 Ac.

STATE OF OHIO 682-607 — 3.95 Ac.

STATE OF OH. 532-1024 — 9.10 Ac.

431-675

69.02

I. PROFFITT 759-1025 874-2403

E.M. SZCZWOSH 772-976

D.T. & H.A. SAMARDZIJA 788 867-1253 872-1222

G.A. & S.M. SCHWARTZ 647-1222

WILKERSON 647-1222

G.A. & S.M. SCHWARTZ 723-38 647-196

T.H. PEARSON 719-1182

D.M. BANBURG 858-329

JA PAK 408-1087

E.F. & A.E. KALE 802-1087

STEEL 792-613

G.W. & M.L. FOTIU 753-260

O'DONNELL 720-541 081-1

C.E.A. JOHNSON 708-318

TERESA A. CLARK 1029-1206

E.F. & T.M. DeBRUIN 725-967

L.A. GHOLSON 990-736

T.B. & B.A. CLARK 1019-283

V.C. & S.S. KRAMER 950-1

S.M. KRAMER 767-1322

T.J. & M.A. CHRISTOPHER 938-1273

T.R.D. DOCKRILL 739-355

R. & K. DUNNING 322-101

K.B. STRICKLAND 747-1162 738-1111 747-1164 438-1111

S.R. & D.L. SZCZEPANSKI 731-1169

19 745-92

729-705 J. & M.E. PRENOSIL TRUSTEES 933-384 — 6.68 Ac.

P.F. & J.C. CLAWSON

RAOL KOLESAR 1141-353 741-389

R.A. & M.A. GRABFELDER 1018-1210

A.R. & A.T. KELLEY 963-601

M.A. LOVASZ & A.J. JERSON 868-752

778-84 M.E. & J. FLEMING

E.R. & C.F. BEAL 1078-1015

J.L. & V.C. WOODY 743-91

E.M. & G.L. Dell 778-995

K.D. & M.M. OWEN 952-162

M.J. LL DeFranco 1062-1

R.F. PIUNNO 883-1118 (*) 1035-900 — 19.526 Ac.

S. & M. SPISAK 830-781 — 5.76 A.

J.G. & C.R. CARDWELL 786-227 — 7.118 Ac.

990-779 — 1.6A

S.A. & M.M. RIDGWAY 990-779 — 3.892 Ac.

V. & J. SZABO 958-663 — 1.50 A.

J.P. & R.L. FARRELL 888-1274 — 1.58 A. — 12548

J.R. & R.L. FARRELL 969-407

J. & K. VILICS — 661-284 — 5 Ac.

E. MICHEL-STEVENS 1117-838 — 621-641 — 5.0 Ac.

J.W. & K.M. STEVENS 10 A 257-513 257-514 642-9

257-513,515 M. Hrach 22.21 A. 722-502 1117-66

734-780 J.R. & B.A. CINADR 2.793 Ac.

9

J.A. & S.A. ENGEL HARDT 889-1158 — 7.58 A.

C.E.S. SNOOK 565-259 — 6 A.

J.A. & S.A. ENGELHARDT 1102-1112 — 2.50 Ac.

R.D. & L.D. AMICK 1053-671 — 2.5

C.W. & E.L. BURKHART 1000-822 — 4.74 A.

K.J. & J.M. BERGER 911-461 32.926 Ac.

8

J.K. & D. MEASOR 812-302 963-1115

J.M. AXIOTIS 1037-511 1124-1346

D.F. & A.S. SVETTE 593-695 731-753

G.A. & C.A. LANDI 919-451 919-454 919-457

R.J. YURATOVAC. 970-1128; 1130; 1132; 1135

M.A. & M.A. CYPHERT 943-448 — 19.09 Ac. (New Survey)

S.S. & K. HRYB 731-1177

W.A. & J.V. BARTKUS 718-169

D.J. & K.M. WHITELY 921-302

G.W. & K.L. Wargaryniuk 718-175

723-969 R.P. MINNILLO, Jr. & D.G. MINNILLO

T.R.D. HESS 657-229

W.D. & C. MEASURES 720-533; 859-602 1013-1355

C.K. & J.A. DONNELL 826-986

H.J. & G.R. PRIJATEL 730-1009

R.D. & G.D. RUESTER 1118-379

E. & R. Marzullo 800-375

735-944 J. HALYSA 6.738 Ac.

T.E. & H.M. COGAN 919-473 — 6.208 Ac.

V. & J.A. BELSAN 1095-584 — 5.9HAc.

G.J. & N.L. EDGEHOUSE 1028-670 — 5.91Ac.

L. BAUSWEIN 778-144 834-612 — 5.158 A.

M.J. & T.S. Wood 1039-1228 — 5.30 Ac.

D.E. BOGARDUS 568-679 — 1006-404 — 5.3178 A.

M. & K. PAGONIS, TRUSTEES 657-849 — 5.32 Ac.

M. & K. PAGONIS, TRUSTEES 676-1216 — 5.32 A.

B.N. & K.M. MAREK 565-15 732-1202 — 5.3163 Ac.

R. & K. UITMANNS 599-824 — 5.32 Ac.

A.D. Bleich + K.M. Zermel 1164-150 02-111330 — 6.1657 Ac.

MW & JA Durbin

R.M. & G.J. URIBE 1084-965 — 6.1296 A.

963-1114 — 5.3141 Ac. — 879-869

5.41 Ac.

J.J. & M.J. BERGER 911-461 32.926 Ac.

M.A. & M.A. CYPHERT 943-448 — 19.09 Ac. (New Survey)

1.87 Ac. T.F. & S.K. KOZ 1.894 Ac. G.M. HANSON 623-681 G.J.M. HANSON 731-1144 8.165Ac. 731-1144 B.S. & S.M. WARGO 1067-805 1.83 Ac.

D.J. & F. LIPTAK 587-423 733-273 1.72A

J. & K.A. BODOVETZ 989-926 — 1.772 A.

N.P. & S.L. D'AMICO 1106-1347 — 2.25 Ac.

N.&P. BODEN 671-1125 — 2.946 Ac.

J.J. & M.E. CARSON 20.235 Ac. 676-490

S.A. & J.F. WARGO 1087-898 — 5.00 A.

W.M. & J.M. HAJDU 1087-900 — 5.00 A.

D.D. & R.A. BINA — 601-667 — 5.00 Ac.

A. NYSLINCZYK 676-1155 — 546-1223 — 5.00 Ac.

K.S. & D.L. MANKOWSKI 1087-982 — 5.00 Ac.

F. & C. HUNTZIKER 703-890 — 5.00 Ac.

T.C. & K.Y. MOLNAR 823-376 6.9932 Ac.

D.J. MAGOVICH 820-322 — 1.5 Ac.

D.A. HADERBOR 615-240 889-931 — 2.03 Ac.

M.Z. 1104-318

F.J. SIMIC 1104-318

M. ZUBEP 881-594

F.H. TURNER 611-961

G.L.M. ROHAND 960-565

D.E. BROWN

V.G. & M.A. ZAYAK 877-713

S.D. & L.L. SCHMIDTKE 1121-920

J.G. & D.M. THIMMIG 894-245

J.G. & D.M. THIMMIG 708-713 732-668

0.2741 Ac. 562-930

881-1019

881-594

5.331Ac

5.189Ac

5.983Ac

24 17

23 5.601Ac N.W. & A.C. MAY 959-872

25 7.303Ac

5.086Ac

26 5.138Ac A.L. JR. & Z.L. VAPENIK 1029-100

27 5.248Ac

J.C. & L.A. WANDER 22 5.150Ac 973-448

J.C. & B.A. MACATEE 918-857 02-149188

16

18 5.583Ac

19 5.858Ac

20 5.573Ac

21 5.715Ac T.W.H.M.A METZGER 1033-593

17 5.160Ac

16 5.718 Ac

B.A. & R.E. HARRIS 969-1153

15 8.210Ac

.98Ac

14 5.146Ac

J.J. & J.N. MINDALA 1117-810

BLOCK C

BLOCK A 1.345Ac

BLOCK B - .45Ac

843-479-ALL SUBLOTS IN WEATHERVANE ESTATES INC.

V.G. & D.M. 1008-1136 8A RESUBDIVISION H.V. KNICELY 5.166Ac

7A 5.376 Ac

6A H.V. KNICELY 5.483Ac 938-1088

9A 5.115Ac

D.E. II & K.D. KASPER

10 5.170Ac

11 5.329Ac

12 5.085Ac

J.J. & J.N. MINDALA 1115-978

VOL 20 PP33-

614498 1118-1005

J.J. & J.N. MINDALA 02-419880

D.F. BLOSER 5.288Ac 925-608

1054-1173

T.J. & L.M. GROFF 4 5.462Ac 918-34 921-1367

3 5.210Ac

2 5.318Ac

1 5.141Ac

R. KLUCHAR 910-3

J.SAC

M.J. & D.J.A. MUELLER 986-1012

N.R. & N.S. STREET 1053-1008 1Ac

SC & L.M. MOREY 1051-730

SOLAR JANTZEN 1164-1400 1164-1403 04-34

(WEATHERVANE SUBDIVISION VOL 20-P 33 to RESUBDIVISION VOL 20-P 33-A-B-A-B)

M. SLOVICH 1118-799 — 10.01Ac

VACATED 8-26-97

ADJACENT LAND OWNER 796-506 1009-859 CH. VELEBA 3 AC

C. VELEBA 721-206 — 9.8 AC

1009-861 721-206 C.A. VELEBA 1.6Ac

1009-861 721-206 C.A. VELEBA 1.6Ac

J & B. YANDER 1.5Ac 495-561

1064-266

SCHOOL 338-510

418-384 100ft 2.4A D.M. Scott 1.6A

D.M. Scott 1.6A 643-311 455Ac

J.V. KNOCH 846-444 1.6A

C.A. VELEBA 721-206 1.6A

G.H. NAJI 887-436 1029-554

F. TKACH 1012-37 4-10-95

M.L. KUTASH 896-131

M. SLOVICH 888-629 V 18-P 88 — 5.1382 Ac

M.L. KUTASH 896-134

5.0180 Ac

5.00141 Ac.

5.0250 Ac

S. of D. 591-1233 — 10.07 Ac.

591-1234

S. of D. 520-473 9.08 Ac.

520-471

S. of D. 532-1024

L. WHITE 1.614 Ac. 684-97

D.&C. KLEVERS 1.61Ac 524-641

G.D. GARDNER 496-638 3.00 Ac. 732-60

SENKA FAMILY TRUST 591-584 927-1143 3.00 Ac.

C.A. 752-138 DeVINCENTIS 955-239 1.5A

C.A. DeVINCENTIS & R.F. KRAL 950-1335 1.5A

G.M. & Y.S. RODGERS 497-810 — 2A

V.G. & D.M. 1008-1136 8A RESUBDIVISION H.V. KNICELY 5.166Ac

7A 5.376 Ac

6A H.V. KNICELY 5.483Ac 938-1088

9A 5.115Ac

D.E. II & K.D. KASPER

10 5.170Ac

11 5.329Ac

12 5.085Ac

J.J. & J.N. MINDALA 1115-978

VOL 20 PP33-

614498 1118-1005

J.J. & J.N. MINDALA 02-419880

D.F. BLOSER 5.288Ac 925-608

1054-1173

T.J. & L.M. GROFF 4 5.462Ac 918-34 921-1367

3 5.210Ac

2 5.318Ac

1 5.141Ac

R. KLUCHAR 910-3

J.SAC

M.J. & D.J.A. MUELLER 986-1012

N.R. & N.S. STREET 1053-1008 1Ac

SC & L.M. MOREY 1051-730

SOLAR JANTZEN 1164-1400 1164-1403 04-34

(WEATHERVANE SUBDIVISION VOL 20-P 33 to RESUBDIVISION VOL 20-P 33-A-B-A-B)

M. SLOVICH 1118-799 — 10.01Ac

VACATED 8-26-97

ADJACENT LAND OWNER 796-506 1009-859 CH. VELEBA 3 AC

C. VELEBA 721-206 — 9.8 AC

1009-861 721-206 C.A. VELEBA 1.6Ac

1009-861 721-206 C.A. VELEBA 1.6Ac

J & B. YANDER 1.5Ac 495-561

1064-266

SCHOOL 338-510

418-384 100ft 2.4A D.M. Scott 1.6A

D.M. Scott 1.6A 643-311 455Ac

J.V. KNOCH 846-444 1.6A

C.A. VELEBA 721-206 1.6A

G.H. NAJI 887-436 1029-554

F. TKACH 1012-37 4-10-95

M.L. KUTASH 896-131

M. SLOVICH 888-629 V 18-P 88 — 5.1382 Ac

M.L. KUTASH 896-134

5.0180 Ac

5.00141 Ac.

5.0250 Ac

S. of D. 591-1233 — 10.07 Ac.

591-1234

S. of D. 520-473 9.08 Ac.

520-471

S. of D. 532-1024

L. WHITE 1.614 Ac. 684-97

D.&C. KLEVERS 1.61Ac 524-641

G.D. GARDNER 496-638 3.00 Ac. 732-60

SENKA FAMILY TRUST 591-584 927-1143 3.00 Ac.

C.A. 752-138 DeVINCENTIS 955-239 1.5A

C.A. DeVINCENTIS & R.F. KRAL 950-1335 1.5A

G.M. & Y.S. RODGERS 497-810 — 2A

K. & P.S. EMERICK 1042-71

10 11.62Ac

KL & K. EPPRECHT 1042-307 — 5.4 Ac. 5.40Ac

J.R. & S.M. CARSON 1032-928

C.H. & A.M. TAYLOR 15A 958-944 237-363

M.M. KRASOWSKI 869-1126 — 6.39

7 5.72A

J.E. EVIN 488-977 — 5.15A

CHARNEY 332-944 L4 L5

M.S. & E. HUSTEAD 1148-311 — 5.15A

M. & M. WESTHAVEN 948-911 — 5.15A

CHRISTAKIS 538-19 — 5.15A

990-283 671-340 F. KOENIG — 5.15A

D.R.E. SHAHOLTERS 899-786 — 5.15A

669-169 R.H. CLARK — 5.15A

J.M. BORON 7-9-179 — 5.15A

S.W. SZILAGYI 578-572 — 5.15A

A.M. SALZANO 904-1206 — 5.15A

S.N. & D.C. TRAINI 961-192 — 6

M.A. & L.M. BENNETT 994-50 — 5

M.J. & D.C. OBRADOVICA 577-511, 731-1139 ROAC R.W. OBRADOVICA

M.J. WALSH 384-1307 — 5.15A

J. KOMPEL 1077-657 — 5.15A

M.E. & G.C. KORB 687-899 — 5.15A

M.J. & M.A. MICHAK 748-891 — 5.15A

KINGSLEY DRIVE 60' VOL 7 - P 141

32 31 30 29 28 27 26 25 S & R PECK 1.5A 3.5 1.5A 1.5A 1.5A

CITY OF SOLON, OHIO
558-16
38.69ac.

CITY OF SOLON
546-78
3.67ac.

V.F.W
SOLON POST
#1863
556-385
4.24 ac.

47-213 2.39Ac

B.P.L. EASEMENT 520-481

NORTHFIELD PARK ASSOC.
542-1351
84.36 ac.

47-212 6.95Ac

THE CHAPEL, INC.
40.56ac.
883-1032

PARKSIDE CHURCH, INC.
5 Ac. 1046-216

PARKSIDE CHURCH, INC.
1046-214
10.00ac.

PARKSIDE CHURCH Inc.
1008-232
5.00ac.

J.W. JACOBS & H.K. DAVIS
765-914
5.0 Ac.

J.D. DAVIS
1042-240
5.0 Ac.

C.T. JAGATICH
844-1062
~~J. DABROWSKI~~
~~460-923~~
25.85ac.

B. LEBLANC
706-526
1.5470 Ac.

586-648
732-606
B.S.&S SOFRANKO

955-422
1.55Ac.
T.R. EIDAM & J.A. MCGUANE
962-85

558-18
N 1.62ac.

B.L. KARR TRUSTEE
893-488
5.01Ac

B.L. KARR TRUSTEE
889-1157
5.02Ac

B.L. KARR TRUSTEE
889-1156
5.01Ac

C.S. ROTHENBUNLER
918-666

R.F.T.W. HEISER
1093-363
9.2847 Ac

C. JAGATICH
1046-1102
5.17Ac.

D.V. & L.A. CUSICK
903-1050

S.I.B.A.
D.J. & D. ATKINS
928-49

J.D. & L.M. HEUN, JR.
957-279
10.0037 AC

23.1443Ac

M.A. & P.A. BENJAMIN
32.996Ac
822-1292
642-1171

M. & C.D. KRUEGER
1010-84
5.793a

C.K. WEIKART
803-972
2.18ac.

736-532
J.S. & P.J. SEINK
2.882 Ac.

E.C. & K.L. VAUGHAN
599-924
10.00ac.

M.T. & D.J. ANGELOTTI
1039-139
8.532ac.

M. GODFREY
633-1170
775-160
5.003ac

S.E. SWEET
5.00ac
1068-359

C. CHURCHILL
259-179
5.00ac.

J.A. NEMI
837 FANARA
296-557
733-596
4.94ac.

M.M. BONFILS & A. MACNAB-BONFILS
812-579
912-119
920-1110

J.M. MUSSER, JR
1034-431
5.524ac.

M.A. SIDAVITZ
826-138
7.36ac.

R.W. HENSLEY
998-373
1007-1010
558-1124
8.36ac.

KEY TRUST Co.
1086-1252
PAR. 30

RM Palladino
851-705
2.46ac

R.W. & B.M. VAUGHAN
840-742
1.67ac.

P.B. & J.A. SEMALL
795-257
2.82Ac

W.J. & K.S. BARTLETT
1051-1163
868-618
3.254 ac.

H.E. & O.G. BARRY
582-680
3.56 ac.

J. & B. FERGUSON
855-800
3.90ac.

D.& V. KING
424-148
4.01 ac.

C. & J. BUTTRICK
854-1135
3.997 ac.

739-461
R.L. & N. SCHIRMER
5.028 Ac.

739-457
1110-585
M.A. GEREZ
5.060 Ac.

307-37
152.80 ac.

800-780
800-784

800-782

72 LUKEY

3.278Ac.

26

31

27

30

29

28

ROAD

PETTIBONE

LAKE

GEAUGA

ERIE

NOW CONSOLIDATED RAIL CORP

CUYAHOGA COUNTY

SR 43

KENT ROAD

DEPOT ROAD

GEAUGA LAKE ROAD

LAKE STREET

BREWSTER Rd

N

SCALE 1" = 300'
JAN. 1, 1998

#1 - D.L. PAYNE 956-1212 0.965Ac.
#2 - " " " " " 0.137Ac.
#3 - " " " " " 0.288Ac.

TRACT THREE

C. KILBY JR.
663-709
1.65ac

C.A. Ross & T.R. SOFA
1047-978

P.M. MERCER
671-1018
1.69ac.

1. 1.668ac S. & B. CHERASO 782-855
2. J. FERERCIE & D. JANKOWSKI 1583ac. 665-595

3. JAMESTOWNE SUBDN VOL. 11-PG. 135
728-1033
J.G. KUZLOWSKI
9.580ac.

734-675
1.971 Ac
W.G. PRESTON

W.G. PRESTON
1.62 Ac.
774-808

M.A. & H.B. VESPER
1113-675
1.62

R.A. & C.H. WATSON
952-146
1.54ac.

D.E. & C.L. SILVIA
955-335
1.62 Ac.

P.M. & N.H. BRADY
886-845
1.764Ac

734-444
W.R. & M. CORLETT
1.62Ac.

D.L. & C.A. TURK
1096-1205
1.62Ac.

R.A. & C.H. SANDMAN
1040-467
5.78Ac.

H.N. JR. & C.B. PUTNAM
1123-889
15.85

A.P. (SCHWED) REX
10.26 ac.
690-56
895-281

D. & C.A. HENRY
997-367
5.18Ac.

HENRY FAMILY PROPERTIES, INC.
1039-217

J.W. & B. HENRY
993-166
993-637
5.24Ac.

J.F. & G. HENRY
993-329
723-815
4.744Ac.

884-1081

H. HOEHN 635-524 1.6Ac.
M.V. & M.M. AH 893-1071 1.6Ac.
J. LIPOSKY 410-303 647-670 1.6Ac.
CPT. BAKER 858-519 1.6Ac.
D.N. KOSEWICK 1.63Ac. 823-615

R.A. VASICHEK .54 ac. 631-406

NORTHFIELD PARK ASSOC. 810-619
39.06ac.

BAINBRIDGE INVESTMENT ASSOC.
63.68 ac.

509-15

64.675Ac
512-644

parcel #10 13.57Ac TAX DUP

parcel #9 42.50Ac TAX DUP

#13 29.152Ac

parcel #1 SE of OLD GEAUGA LAKE ROAD 4.00ac.

parcel #2 12.5Ac

parcel #4 36.87Ac

parcel #5

parcel #6 4.06ac.

parcel #7 1.92Ac

#8 1.00ac.

parcel #11 11.61ac.

parcel #12 4.984ac.

parcel #3 3.47Ac

FUNTIME INC. 501-36

46.9978Ac
FUNTIME INC.
546-54
828-808, 810

SEAWORLD OF OHIO
546-50
17.17ac.

SEA WORLD OF OHIO, INC.
509-437
12.80ac.

5.565 ac
546-36

2.53 ac.

509-437
764C
SEAWORLD OHIO

501-86

1.42ac

60ac

609-665 CONSOLIDATED RAIL CORPORATION 501-115

501-34

501-20-085

3233.93

3.42Ac

1.22 ac.

NEW PAR 1089-536

3.00 ac.

PARADISE 1.00Ac 542-313

393-329

Indicates survey on file with tax map dept.

* Inadequate description

RELATIVE REPRESENTION

A	B	C	D
E	F	G	H
I	J	K	L
M	N	O	P

BAINBRIDGE-M

SCALE 1"=300'

JANUARY 1, 1998

TR. THREE

BAINBRIDGE-N

23 | 18 | 15 | 22 | 21 | 20 | 19 | 14 | 13

152.50 Ac.
KEY TRUST Co.
1086-1252
PAR. 38

107.56 Ac.
T. & M. Clossen
463-125

H & R Investment Co. etal.
575-656
577-415
562-574
203-8:216-402

205 A.

PETTIBONE ROAD

CHILLICOTHE ROAD

RIVERS EDGE DRIVE

SHARON ROAD

ELIZABETH LANE

CASCADE COURT

RIVERSIDE DRIVE SOUTH

LORI LANE

DERST ROAD

HIGHPOINT

TIMBER TRAIL

CAMPANULA PLACE

YORKSHIRE DRIVE

CHARLIN

RIVER

B.P.L. Co. Easement

Consolidated Rail Company Easement

Vol. 20-285

Rivers Edge Commons, Inc.
Vol. 11
Page 39

50.38 Ac.

681-571

489 A

11.711 A.

28.96 Ac.

38.1878 Ac

M. J. Woods, Trustee
894-629

B.J. LAKE
33.599Ac.
904-859

B.J. LAKE
904-859

J. & S. PLAYNEY
808-935
5.81 Ac.

HENRY FAMILY PROPERTIES, INC.
1039-217
120.34 Ac

485-251
*957-504
770-392

3233.93

FUN TIME, INC.
346-54
828-808, 810
44.28Ac
46.997Ac

550-721
SEA WORLD OF OHIO, INC.
34c.

507-457
7.6 A
SEA WORLD OF OHIO, INC

5.56Ac

S.R. & P.M. HENRY
789-761*
789-763 OK
873-1089
6.163Ac.

T.P. WEEKS
954-194
1.69 A.

R.E. KING
679-373
2.617 Ac.

S.G.R. JUNKUNC
1246-9
984-171

11.21Ac

J.K. PAULIN
TRUSTEE
1036-1245
20.85Ac.

P.L. & R.F. IVEY
1018-800
3.58Ac.

E. SITTIG
1063-446*
5.09Ac.

C.E. REX
1118-8*
5.84Ac.

17.61ac
C.E. & M.C. Rex
758-671*
No Survey

C & M REX
870-270
7.54Ac

C & M. REX
758-671
No Survey

11.08 Ac

G & C. GRISWOLD
1019-754*

S.R. & CO. GRUEN
1000-378

5.11Ac

02-38200
7.84 A. 4-28-98
J.F.P. Tumbush
86R-685
D.M. Silvergman +
M.A. Gerard
1154-1096

T.P. WEEKS
954-194
1.69 A.

R.E. KING
679-373
2.617 Ac.

S.G.R. JUNKUNC
1246-9
984-171

D.L. & T.C. DEAVERS
868-841
1.95A

393-651 1.93 Ac.
J. & L. VARNEY
607-173

J. & L. RIGGIOLA
828-812

J. H. FIRESTONE
761-1287
1162-230 ng-961700
1.64 Ac.

W.D. ADAMS
826-633

2.42 A.

F.H. JR & T. BEARD
3.943 Ac.
889-565

T.A. & P.E. NOBLE
643-385
2.237 Ac.

J.A. & G.J. LEFFLER
2.521 Ac
1105-649

SEA WORLD OF OHIO, INC
519-718
519-920

R.A. WRIGHT
837-914
2.003 Ac.

L.J.S. TOMLINSON
926-741
1.742 A

T.M. & E.M. MANGEHENNI
730-811
1.69 A.

L.A. & P.A. LAWRENCE
694-1085
1.69 A.

U.F. M.E. GALLAGHER
750-1015

S.L. Kopchak
690-1056

J. & K. Bissler
617-340
732-1160

A. & B. KNOX
811-980

E.K. LIEBERTH
1785-640

FALZONE
710-372

APPLE P.A.
820-1320

F. & M. MORGAN
623-2279

T. SHICKLER
1103-779
908-1147

D.T. PETRIK
681-1188
639-966
879-8440

T. & P. SORENSEN
820-1249

M. & C. F. VOGLEY
731-973

J.S. & M.L. NICHOLS
967-1083
1154-1096

J. & M. PAVLISH
1352

K.D. WILLER
631-506

T. & M. PITTS
625-434

G.A. & K.K. Perrotta
623-1183

R.A. & L.R. ROBERTSON
1008-998

M. & A. Scaglione
705-205

H. & L. FIELDS
943-1335

W. & N. HADAD
Vol. 11-Pg 39

G. & J. SCHMIDT
931-57

R.J. & M.A. SMITH
1028-1114

S.K. & C.L. HARDMAN
755-956

S.D. B.E. & S.V. LOWE
947-478

C.R. & D.A. MAGDA Jr.
764-1098

B.R. & D.M. WESTCOTT
848-540

D.A.C. Martin
862-1260

E. & S. SITTIG
1063-446
1.09 Ac.

S.S. & GEE MCMAHON
952-1071

BAINBRIDGE NOM TRUSTEES
621-364
1.246 A

S.T. & D.A. STAHLER
847-19
2.485 Ac.

J. BURNETT & J. WATKINS
816-240
1.78 Ac.

P.D. DOHERTY
1.921 Ac.
1043-1246

E. & D. LEANON
611-364 611-366
732-938
2.46 Ac.

G.F. & S.M. RUNEVITCH
734-1641
671-11
2.225 Ac.

E. Wuchter
6M-276
1634 A

D.R. & J.M. CARBAUGH
912-1222
2.46 Ac.

R.A. & M.L. SINGLETON
1096-1205
1.625 A

J.F. & M.C. FARMER, JR.
1001-442
2.10 Ac.

J.F. & J.L. WILLETS
997-944

J.D. & M.L. YOUNG
623-222

T.F. & L. HEISTERKAMP
625-733

R.A. MANGELLI, JR.
633-605
1101-61

D. & B. TARVER
817-814

W.P. & S.L. RUSH
836-621

LEE M.C. REDON
892-487
993-1118

T. Churchill
848-262

S.I.A. ALLISON
943-930

W.A. & M.S. MINICH
733-673

D.R.A. SHARACK
810-63

T.K. & L.K. LEE
827-1043

D.C. & L.A. WOLFE
827-1043

J.W. & L.A. GORDON
893-484
627-214

J.W. & L.A. GARDNER
808-1
1.03 Ac.

T.K. & L.K. SORENSEN
820-1249

M.F. & C.F. VOGLEY
731-973

J.S. & M.L. NICHOLS
967-1083
1154-1096

J.W. & L.A. GORDON
893-484
627-214

J.W. & L.A. GARDNER
808-1
1.03 Ac.

K.D. WILLER
631-506

T. & M. PITTS
625-434

G.A. & K.K. Perrotta
623-1183

R.A. & L.R. ROBERTSON
1008-998

M. & A. Scaglione
705-205

H. & L. FIELDS
943-1335

W. & N. HADAD
Vol. 11-Pg 39

G. & J. SCHMIDT
931-57

R.J. & M.A. SMITH
1028-1114

S.K. & C.L. HARDMAN
755-956

S.D. B.E. & S.V. LOWE
947-478

C.R. & D.A. MAGDA Jr.
764-1098

B.R. & D.M. WESTCOTT
848-540

D.A.C. Martin
862-1260

E. & S. SITTIG
1063-446
1.09 Ac.

S.S. & GEE MCMAHON
952-1071

BAINBRIDGE NOM TRUSTEES
621-364
1.246 A

S.T. & D.A. STAHLER
847-19
2.485 Ac.

J. BURNETT & J. WATKINS
816-240
1.78 Ac.

P.D. DOHERTY
1.921 Ac.
1043-1246

E. & D. LEANON
611-364 611-366
732-938
2.46 Ac.

G.F. & S.M. RUNEVITCH
734-1641
671-11
2.225 Ac.

E. Wuchter
6M-276
1634 A

D.R. & J.M. CARBAUGH
912-1222
2.46 Ac.

R.A. & M.L. SINGLETON
1096-1205
1.625 A

J.F. & M.C. FARMER, JR.
1001-442
2.10 Ac.

J.F. & J.L. WILLETS
997-944

J.D. & M.L. YOUNG
623-222

T.F. & L. HEISTERKAMP
625-733

R.A. MANGELLI, JR.
633-605
1101-61

D. & B. TARVER
817-814

W.P. & S.L. RUSH
836-621

LEE M.C. REDON
892-487
993-1118

T. Churchill
848-262

S.I.A. ALLISON
943-930

W.A. & M.S. MINICH
733-673

D.R.A. SHARACK
810-63

T.K. & L.K. LEE
827-1043

D.C. & L.A. WOLFE
827-1043

J.W. & L.A. GORDON
893-484
627-214

J.W. & L.A. GARDNER
808-1
1.03 Ac.

A.S. & M.B. SWANSON 886-123
34c-29 1.653
A.F.C. BERG
818-784
1.5

F.L. & D.C. KIEHL
1.955 Ac.
734-296

D.L. & C.J. OKESON
1019-236
1.55A

J.W. & P.A. KUBA
951-51
1.55 Ac.

K.I.E. HEISEY
834-1101
1.55 Ac.

G.G. & L. BRUCK
803-914
1.587

803-914
1.632

N.W. PUNNETT & C. REAP
657-127

J.A.M. & L. MARINUCCI
1022-1008
1.53 Ac.

A. POPLAR
756-736
1.672 Ac.

T.T. POPLAR
780-1427
1.572 Ac.

C.S.W. & L.P. TAK
653-1128
1.572 Ac.

67. B.A. JONES
1063-697
1.572 Ac.

M. & P. O'REILLY
875-1118

B.S. WALDO & F.R.D. SCHWARTZ
1107-566

6M C. MANFRINI & E. A. RAY
1095-363

R.L. & K.L. MINER
1114-471

C. & G. Schmidt
931-57

R.J. & M.A. SMITH
698
1028-1114

S.K. & C.L. HARDMAN
755-956

S.D. B.E. & S.V. LOWE
947-478

C.R. & D.A. MAGDA Jr.
764-1098

B.R. & D.M. WESTCOTT
848-540

D.A.C. Martin
862-1260

E. & S. SITTIG
1063-446
1.09 Ac.

S.S. & GEE MCMAHON
952-1071

BAINBRIDGE NOM TRUSTEES
621-364
1.246 A

S.T. & D.A. STAHLER
847-19
2.485 Ac.

J. BURNETT & J. WATKINS
816-240
1.78 Ac.

P.D. DOHERTY
1.921 Ac.
1043-1246

E. & D. LEANON
611-364 611-366
732-938
2.46 Ac.

G.F. & S.M. RUNEVITCH
734-1641
671-11
2.225 Ac.

E. Wuchter
6M-276
1634 A

D.R. & J.M. CARBAUGH
912-1222
2.46 Ac.

R.A. & M.L. SINGLETON
1096-1205
1.625 A

J.F. & M.C. FARMER, JR.
1001-442
2.10 Ac.

J.F. & J.L. WILLETS
997-944

J.D. & M.L. YOUNG
623-222

T.F. & L. HEISTERKAMP
625-733

R.A. MANGELLI, JR.
633-605
1101-61

D. & B. TARVER
817-814

W.P. & S.L. RUSH
836-621

LEE M.C. REDON
892-487
993-1118

T. Churchill
848-262

S.I.A. ALLISON
943-930

W.A. & M.S. MINICH
733-673

D.R.A. SHARACK
810-63

T.K. & L.K. LEE
827-1043

D.C. & L.A. WOLFE
827-1043

J.W. & L.A. GORDON
893-484
627-214

J.W. & L.A. GARDNER
808-1
1.03 Ac.

A.S. & M.B. SWANSON 886-123
34c-29 1.653
A.F.C. BERG
818-784
1.5

F.L. & D.C. KIEHL
1.955 Ac.
734-296

D.L. & C.J. OKESON
1019-236
1.55A

J.W. & P.A. KUBA
951-51
1.55 Ac.

K.I.E. HEISEY
834-1101
1.55 Ac.

G.G. & L. BRUCK
803-914
1.587

803-914
1.632

N.W. PUNNETT & C. REAP
657-127

J.A.M. & L. MARINUCCI
1022-1008
1.53 Ac.

A. POPLAR
756-736
1.672 Ac.

T.T. POPLAR
780-1427
1.572 Ac.

C.S.W. & L.P. TAK
653-1128
1.572 Ac.

67. B.A. JONES
1063-697
1.572 Ac.

M. & P. O'REILLY
875-1118

B.S. WALDO & F.R.D. SCHWARTZ
1107-566

6M C. MANFRINI & E. A. RAY
1095-363

R.L. & K.L. MINER
1114-471

C. & G. Schmidt
931-57

R.J. & M.A. SMITH
698
1028-1114

S.K. & C.L. HARDMAN
755-956

S.D. B.E. & S.V. LOWE
947-478

C.R. & D.A. MAGDA Jr.
764-1098

B.R. & D.M. WESTCOTT
848-540

D.A.C. Martin
862-1260

E. & S. SITTIG
1063-446
1.09 Ac.

S.S. & GEE MCMAHON
952-1071

BAINBRIDGE NOM TRUSTEES
621-364
1.246 A

S.T. & D.A. STAHLER
847-19
2.485 Ac.

J. BURNETT & J. WATKINS
816-240
1.78 Ac.

P.D. DOHERTY
1.921 Ac.
1043-1246

E. & D. LEANON
611-364 611-366
732-938
2.46 Ac.

G.F. & S.M. RUNEVITCH
734-1641
671-11
2.225 Ac.

E. Wuchter
6M-276
1634 A

D.R. & J.M. CARBAUGH
912-1222
2.46 Ac.

R.A. & M.L. SINGLETON
1096-1205
1.625 A

J.F. & M.C. FARMER, JR.
1001-442
2.10 Ac.

J.F. & J.L. WILLETS
997-944

J.D. & M.L. YOUNG
623-222

T.F. & L. HEISTERKAMP
625-733

R.A. MANGELLI, JR.
633-605
1101-61

D. & B. TARVER
817-814

W.P. & S.L. RUSH
836-621

LEE M.C. REDON
892-487
993-1118

T. Churchill
848-262

S.I.A. ALLISON
943-930

W.A. & M.S. MINICH
733-673

D.R.A. SHARACK
810-63

T.K. & L.K. LEE
827-1043

D.C. & L.A. WOLFE
827-1043

J.W. & L.A. GORDON
893-484
627-214

J.W. & L.A. GARDNER
808-1
1.03 Ac.

E.P.B. SCHWARTZ
867-1788
1.522 Ac.

J.M. DRUSTRUP
838-1096
1.537 Ac.

L.G. & M.E. BLAKE
1059-1062
1.537 Ac.

63-1209
1.533 Ac.

D.A.V. & J. Sharpnack
1.533 Ac.

Z.E.M. VAREA
709-211
1.522 Ac.

E.M. & S. BARTOSHESK
922-536
1.522 Ac.

L. & A.L. VARZIER
771-247
1.522 Ac.

T.M. & C.J. Clossen
463-125
23 Ac.

E.P.B. SCHWARTZ
867-1788
1.522 Ac.

J.M. DRUSTRUP
838-1096
1.537 Ac.

L.G. & M.E. BLAKE
1059-1062
1.537 Ac.

63-1209
1.533 Ac.

D.A.V. & J. Sharpnal
1.533 Ac.

Z.E.M. VAREA
709-211
1.522 Ac.

E.M. & S. BARTOSHESK
922-536
1.522 Ac.

L. & A.L. VARZIER
771-247
1.522 Ac.

T.M. & C.J. Clossen
463-125
23 Ac.

J. & L. WEIDNER 29
663-249

R. & E. LONGHINO
856-1062

Que. & Y.O. JONES 31
1073-962
1.62 Ac.

J.R. & J.M. KOSKOSZ
721-749
653-343

1099-1273

P.M. & L. LEWINSKY TRUST
740-654

G.J. & D.L. KOVACH
875-436

T. M. & L.C. Fogler
790-458

G.P. TEMEL
1029-186

T. & M. PAVLISH
1352

K.D. WILLER
631-506

T. & M. PITTS
625-434

G.A. & K.K. Perrotta
623-1183

R.A. & L.R. ROBERTSON
1008-998

M. & A. Scaglione
705-205

H. & L. FIELDS
943-1335

W. & N. HADAD
Vol. 11-Pg 39

G. & J. SCHMIDT
931-57

R.J. & M.A. SMITH
1028-1114

S.K. & C.L. HARDMAN
755-956

S.D. B.E. & S.V. LOWE
947-478

C.R. & D.A. MAGDA Jr.
764-1098

B.R. & D.M. WESTCOTT
848-540

D.A.C. Martin
862-1260

E. & S. SITTIG
1063-446
1.09 Ac.

S.S. & GEE MCMAHON
952-1071

BAINBRIDGE NOM TRUSTEES
621-364
1.246 A

S.T. & D.A. STAHLER
847-19
2.485 Ac.

J. BURNETT & J. WATKINS
816-240
1.78 Ac.

P.D. DOHERTY
1.921 Ac.
1043-1246

E. & D. LEANON
611-364 611-366
732-938
2.46 Ac.

G.F. & S.M. RUNEVITCH
734-1641
671-11
2.225 Ac.

E. Wuchter
6M-276
1634 A

D.R. & J.M. CARBAUGH
912-1222
2.46 Ac.

R.A. & M.L. SINGLETON
1096-1205
1.625 A

J.F. & M.C. FARMER, JR.
1001-442
2.10 Ac.

J.F. & J.L. WILLETS
997-944

J.D. & M.L. YOUNG
623-222

T.F. & L. HEISTERKAMP
625-733

R.A. MANGELLI, JR.
633-605
1101-61

D. & B. TARVER
817-814

W.P. & S.L. RUSH
836-621

LEE M.C. REDON
892-487
993-1118

T. Churchill
848-262

S.I.A. ALLISON
943-930

W.A. & M.S. MINICH
733-673

D.R.A. SHARACK
810-63

T.K. & L.K. LEE
827-1043

D.C. & L.A. WOLFE
827-1043

J.W. & L.A. GORDON
893-484
627-214

J.W. & L.A. GARDNER
808-1
1.03

N

SCALE 1"= 300'

TRACT THREE

√ indicates survey on file with tax map dept.

* Inadequate description

RELATIVE REPRESENTATION

JANUARY 1, 1998

A	B	C	D
E	F	G	H
I	J	K	L
M	N	O	P

BAINBRIDGE - O

CRACKEL ROAD

TRACT THREE

SCALE 1"=300'

JAN. 1, 1998

RELATIVE REPRESENTATION

1 Ac (1.25Ac.)

√ indicates survey on file with tax map dept.

* Inadequate description.

BAIN TWP. 53.032 A
AUB TWP. 94.14 A
TOTAL ACRES 147.141 Ac.

A	B	C	D
E	F	G	H
I	J	K	L
M	N	O	P

BAINBRIDGE-P

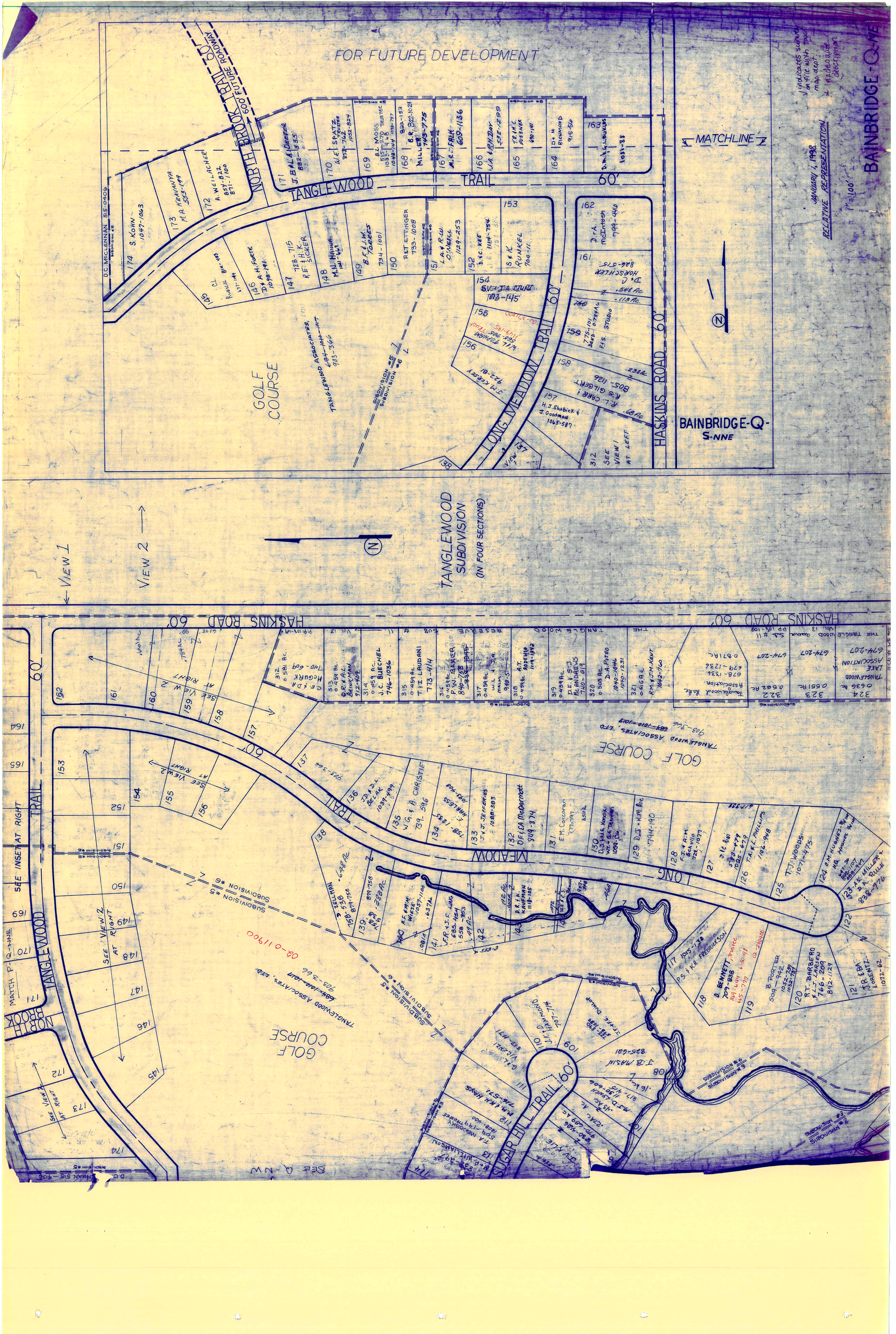
FOR FUTURE DEVELOPMENT
NORTH BROOK TRAIL
600' FUTURE ROADWAY
TANGLEWOOD TRAIL 60'
MATCHLINE
LONG MEADOW TRAIL 60'
HASKINS ROAD 60'
GOLF COURSE
TANGLEWOOD ASSOCIATES
SUBDIVISION #5
SUBDIVISION #6
BAINBRIDGE-Q-NE
BAINBRIDGE-Q-S-NNE
JANUARY 1, 1998
RELATIVE REPRESENTATION
1"=100'
TANGLEWOOD SUBDIVISION (IN FOUR SECTIONS)
VIEW 1
VIEW 2
SUGAR HILL TRAIL 60'
SEE INSET AT RIGHT
SEE VIEW 2 AT RIGHT
SEE VIEW 1 AT RIGHT
MATCH P-Q-NNE

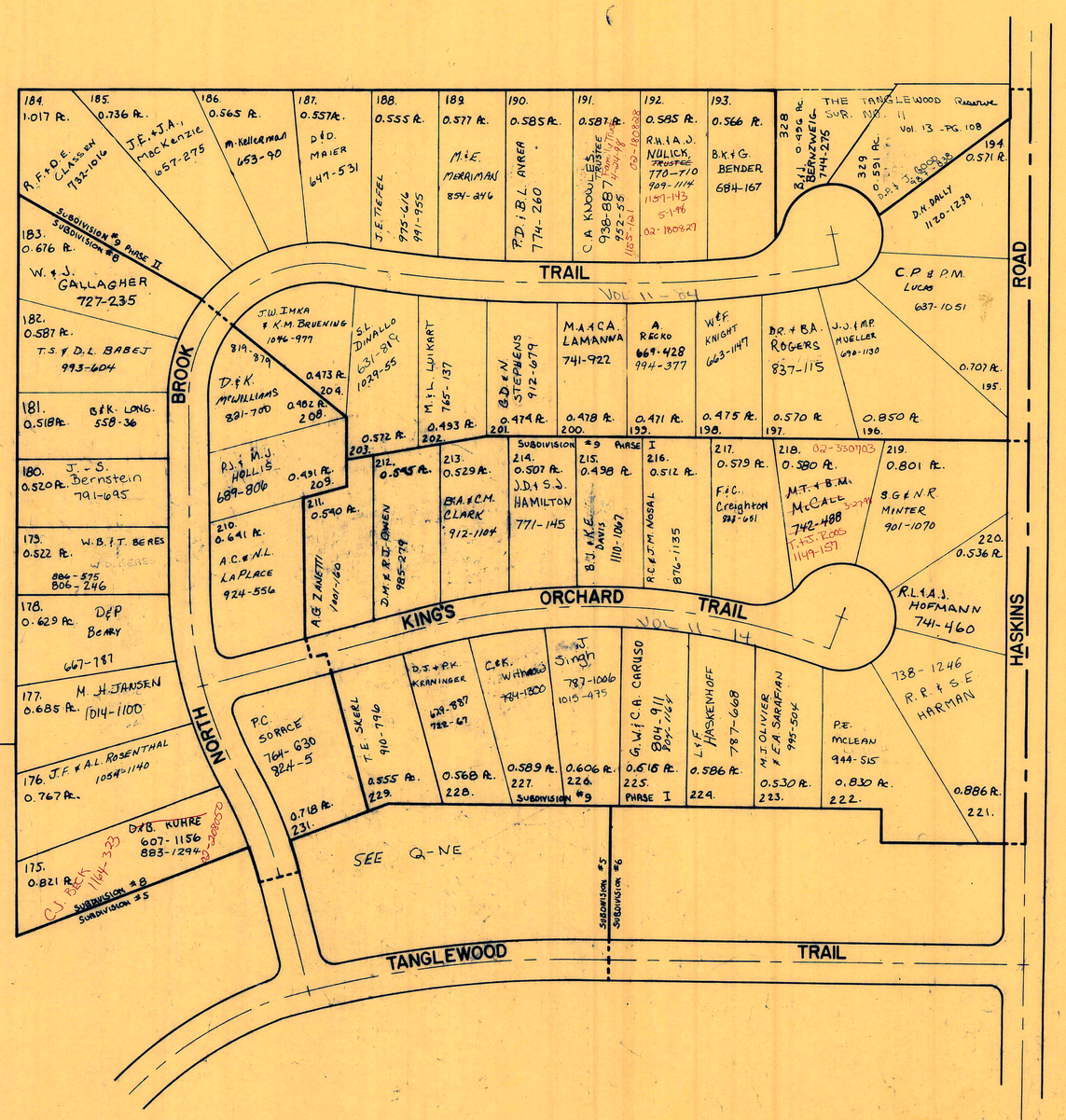
TRAIL
VOL. 11 - 64
BROOK
ROAD
HASKINS
NORTH
KING'S
ORCHARD
TRAIL
TANGLEWOOD
TRAIL
SUBDIVISION #9 PHASE II
SUBDIVISION #8
SUBDIVISION #5
SUBDIVISION #6
SUBDIVISION #8
SUBDIVISION #5
SEE Q-NE
184. 1.017 Ac. R.F.&D.E. CLASSEN 732-1016
185. 0.736 Ac. J.E.&J.A., MacKenzie 657-275
186. 0.565 Ac. M. Kellerman 663-90
187. 0.557Ac. D&D. MAIER 647-531
188. 0.555 Ac. J.E. TEFEL 975-616 991-955
189. 0.577 Ac. M.&E. MERRIMAN 854-246
190. 0.585Ac. P.D.&B.L. AYREA 774-260
191. 0.587 Ac. C.A. KNOWLES 938-887 952-55 185-121 02-180828
192. 0.585 Ac. R.H.&A.D. NULICK, TRUSTEE 770-710 909-1114 1159-145 5-146 02-180827
193. 0.566 Ac. B.K.&G. BENDER 684-167
328 0.436 Ac. R.&J. BERNZWEIG 744-275
THE TANGLEWOOD Reserve SUR. No. 11 Vol. 13 - PG. 108
329 0.591 Ac.
194 0.571 Ac.
D.&J. WOOD 828-
D.M. DALY 1120-1239
C.P.&P.M. LUCAS 637-1051
0.707 Ac. 195.
0.850 Ac. 196.
J.J.&M.P. MUELLER 690-1130
D.R.&B.A. ROGERS 837-115
0.570 Ac. 197.
W&F KNIGHT 663-1147
0.475 Ac. 198.
A. RECKO 669-428 994-377
0.471 Ac. 193.
M.A.&C.A. LAMANNA 741-922
0.478 Ac. 200.
G&D.&E.N. STEPHENS 912-679
0.474 Ac. 201.
M.&L. LUIKART 765-137
0.493 Ac. 202.
S.L. DINALLO 631-84 1029-55
0.572 Ac. 203.
J.W. IMKA & K.M. BRUENING 1046-977
819-879
0.473 Ac. 204.
D.&K. McWILLIAMS 821-700
0.482 Ac. 208.
R.J.&M.J. HALLIS 689-806
0.491 Ac. 209.
181. 0.518Ac. G&K. LONG. 558-36
180. 0.520 Ac. J.-S. Bernstein 791-695
179. 0.522 Ac. W.B.&T. BERES 884-575 806-246
178. 0.629 Ac. D&P BERRY 667-787
177. 0.685 Ac. M. H. JANSEN 1014-1100
176. 0.767 Ac. J.F.&A.L. ROSENTHAL 1059-1140
175. 0.821 Ac. D&B. KUHRE 607-1156 883-1294 02-280650
C.J. BECK 164-323
210. 0.641 Ac. A.C.&N.L. LAPLACE 924-556
211. 0.540 Ac. A.G. ZANETTI 1101-60
212. 0.545 Ac.
D.M.&R.T. OWEN 985-279
213. 0.529 Ac. B.A.&C.M. CLARK 912-1104
214. 0.507 Ac. J.D.&S.J. HAMILTON 771-145
215. 0.498 Ac.
B.J.&K.E. DAVIS 1110-1067
216. 0.512 Ac.
R.E.&T.M. NOSAL 876-1135
217. 0.579 Ac. F.&C. Creighton 883-681
218. 02-330703 0.580 Ac. M.T.&B.M. McCALL 742-488 5-145 1165 1149-157
219. 0.801 Ac. S.G.&N.R. MINTER 901-1070
220. 0.536 Ac.
R.L.&A.J. HOFMANN 741-460
738-1246 R.R.&S.E. HARMAN
0.886 Ac. 221.
P.E. McLEAN 944-515 0.830 Ac. 222.
M.J. OLIVIER & E.A. SARAFIAN 985-504 0.530 Ac. 223.
L.&F. HASKENHOFF 787-668 0.586 Ac. 224.
G.W.&C.A. CARUSO 804-911 805-1161 0.616 Ac. 225. PHASE I
0.606 Ac. 226.
C.&R. Withnell 784-1300 0.589 Ac. 227. SUBDIVISION #9
D.J.&P.K. KRANINGER 679-887 722-67 0.568 Ac. 228.
T.E. SKERL 910-996 0.555 Ac. 229.
P.C. SORACE 764-630 824-5 0.718 Ac. 231.
J. Singh 787-1006 1015-475
N
SCALE 1"=100'
RELATIVE REPRESENTATION
January 6, 1998
* Inadequate description
✓ Indicates survey on file with tax map dept.
Q-NNE

√ indicates survey on file with tax map dept.

TANGLEWOOD SUBDIVISION

(IN FOUR SECTIONS)

N

SEE MAP G

DC McCLENNAN 515-406

Jan Lee McClennan
599-934
1.992 Ac.

SEE MAP G DC McCLENNAN 515-406

SETTLING POND

PARCEL #1

02-430376

TANGLEWOOD ASSOCIATES, ~~LTD~~
~~684-1010-1017~~
903-366

PARCEL #1
903-366

GOLF COURSE

SEWAGE TREATMENT PLANT

DAM

306

CHILLICOTHE ROAD 60'

150-50' STRIP x 36' WIDE - DEDICATED FOR FUTURE ROADWAY

TANGLEWOOD TRAIL 60'

PARCEL #4

PARCEL #5

PARCEL #3
TANGLEWOOD ASSOCIATES, ~~LTD~~
~~684-1010-1017~~
903-366

GOLF COURSE

JANUARY 1, 1998

RELATIVE REPRESENTATION

1"=100'

SEE Q-NE

SUGAR HILL TRAIL 60'

TANGLEWOOD LAKE ASSOCIATION
532-692
2.94 Ac.

TANGLEWOOD LAKE ASSOCIATION
674-201

PARCEL #2

TANGLEWOOD LAKE

TANGLEWOOD LAKE ASSOCIATION
512-217

SUBDIVISION #1
SUBDIVISION #2
SUBDIVISION #3
SUBDIVISION #4

LAKE FOREST TRAIL 60'

BLOCK "A" - CONDOMINIUM III

BLOCK "B" - CONDOMINIUM I

BLOCK "C" - RESUBDIVISION: Vol. 9, pg. 33

BLOCK "D" - RESUBDIVISION: Vol. 9, pg. 33

BLOCK "E"

TANGLE WOOD COURT 45'

GOLF COURSE

SEE Q-SW

BAINBRIDGE-Q-NW

1" = 100'

* inadequate description
√ indicates survey on file with tax map dept.

PARCEL # 3

GOLF COURSE

TANGLEWOOD ASSOCIATES, ~~I~~ III
~~681 1018-1017~~
02-011900

Parcel # 3 903-366

SUBDIVISION 2 SUBDIVISION 6

SUBDIVISION 6

J. FOX 496-660 & 515-718

SEE MAP G

SEE SHEET ONE

J. FOX 496-660 515-718

J. FOX 496-660 515-718

J.H. LEVINE 1036-100

A. MIDIGO 635-940

R.+A. SMITH 635-339

R. & J. BLUMER 484-761 TRUST 922-281

R. J. HOARD 1110-180

J. & D. SIMONSEN 485-355

Parcel # 3 903-366

Parcel # 3 903-366

O.L. 13 O.L. 14

326 0.538 Ac.

327 0.481 Ac. J. + A. L. LEONETTI 731-1031

THE TANGLEWOOD 208 SUBDIVISION MAP # 11 — VOL. 13 P. 135

288 0.818 Ac. J.D. & C. BARROW 812-761 941-385 941-385

289 0.584 Ac. R.T. & S.T. MINNIES 1004-20

290 0.459 Ac. J.M. DES/PERIO RECORDS 837-20 1022-439

291 0.459 Ac. J.V. + D.D. SPRONE 724-521

292 0.470 Ac. D.F.A. Margaretta 623-1283

293 0.508 Ac. R.M. & J.M. KENT 772-968

294 0.708 Ac. F. SIDDIQ 949-938

295 0.561 Ac. G.F.& J. Martin 645-783

296 0.585 Ac. J.D. LEONETTI 672-456

297 0.586 Ac. M.W. LEONETTI 667-1067 1133-246 1138-235

298 0.585 Ac. M.R. & T.M. TANCZAK 996-30

299 0.526 Ac. B.T. BELL 1047-926

300 0.628 Ac. T. SHAHINIAN 730-559

301 0.681 Ac. J.P. & A.A. MURPHY 1014-931

302 0.681 Ac. R.A.I.K.A. DEBLASIS 760-605

303 0.536 Ac. FAMILY TRUST AGREEMENT 878-1160

304 0.519 Ac. A.S. CLARK 737-70 1034-1002

305 0.550 Ac. J. HURLEY & K. MUELLER 891-1161

306 0.564 Ac. K.H. & P.K. KULOLOIA 737-1248 1046-847

307 0.521 Ac. C. VARGAS-BURTT C. TONELLI-VARGAS 1046-847

308 0.561 Ac. L.A. PITZ 945-158 945-1140

309 0.539 Ac. M.W. DIMITRUK 870-1326

310 0.528 Ac. C.T. & J.O. WILLIAMS 1047-734 1049-542

311 0.615 Ac. R.J. KENT 853-1112

280 0.501 Ac. 761-1218 L.P. & N.J. SHELLITO

281 0.582 Ac. A.F.J. BROWN 857-277

282 0.582 Ac. J.F. & D.M. CARROLL 1033-13

283 0.496 Ac. M.A.R. TANGUAY 992-1055

284 0.419 Ac. 814-951

285 0.461 Ac. 1093-1005

280 0.570 Ac. R.M. & J.M. GAWEN 977-1128

281 0.691 Ac. 826-1090 1161-1184 1161-1148

210 0.588 Ac. G.J. & M.D. MORSE 808-295

211 0.494 Ac. D. & R. STEPHENSON 722-637 928-392

212 0.494 Ac. K.T. BRINKER 1051-1046 1153-1165

213 0.438 Ac. K.T. KENT 847-644 A-14-1 THOMAS 1149-1036 1149-1036(2)

214 0.544 Ac. B.G. & P.J. LANDSMAN 881-317

215 0.529 Ac. A. JUREK 838-352 862-1150

216 0.551 Ac. W.R. + B.J. HOWARD 1118-981 1123-474 693-18 L-39-78

217 0.111 Ac. 693-18 L-39-78

218 0.503 Ac. P.G. & C.J. FLESHER 1041-535

219 0.550 Ac. 762-1096 J.R. & B.L. REED

220 0.570 Ac. R.M. & J.M. GAWEN 977-1128

221 0.461 Ac. E.J. III & M.M. GAWEN

222 0.419 Ac. 814-951

223 0.496 Ac. M.A.R. TANGUAY 992-1055

224 0.582 Ac. J.F. & D.M. CARROLL 1033-13

225 0.582 Ac. A.F.J. BROWN 857-277

226 0.501 Ac. 761-1218 L.P. & N.J. SHELLITO

227 0.564 Ac. K.H. & P.K. KULOLOIA 737-1248 1046-847

228 0.521 Ac. C. VARGAS-BURTT C. TONELLI-VARGAS 1046-847

229 0.561 Ac. L.A. PITZ 945-158 945-1140

230 0.539 Ac. M.W. DIMITRUK 870-1326

231 0.528 Ac. C.T. & J.O. WILLIAMS 1047-734 1049-542

232 0.615 Ac. R.J. KENT 853-1112

233 0.588 Ac. G.J. & M.D. MORSE 808-295

234 0.494 Ac. D. & R. STEPHENSON 722-637 928-392

235 0.494 Ac. K.T. BRINKER 1051-1046 1153-1165

236 0.438 Ac. K.T. KENT 847-644 A-14-1 THOMAS 1149-1036 1149-1036(2)

237 0.544 Ac. B.G. & P.J. LANDSMAN 881-317

238 0.529 Ac. A. JUREK 838-352 862-1150

239 0.551 Ac. W.R. + B.J. HOWARD 1118-981 1123-474 693-18 L-39-78

240 0.111 Ac. 693-18 L-39-78

241 0.503 Ac. P.G. & C.J. FLESHER 1041-535

242 0.550 Ac. 762-1096 J.R. & B.L. REED

243 0.570 Ac. R.M. & J.M. GAWEN 977-1128

244 0.461 Ac. E.J. III & M.M. GAWEN

245 0.419 Ac. 814-951

246 0.496 Ac. M.A.R. TANGUAY 992-1055

247 0.582 Ac. J.F. & D.M. CARROLL 1033-13

248 0.582 Ac. A.F.J. BROWN 857-277

249 0.501 Ac. 761-1218 L.P. & N.J. SHELLITO

250 0.564 Ac. K.H. & P.K. KULOLOIA 737-1248 1046-847

251 0.521 Ac. C. VARGAS-BURTT C. TONELLI-VARGAS 1046-847

252 0.561 Ac. L.A. PITZ 945-158 945-1140

253 0.539 Ac. M.W. DIMITRUK 870-1326

254 0.528 Ac. C.T. & J.O. WILLIAMS 1047-734 1049-542

255 0.615 Ac. R.J. KENT 853-1112

256 0.588 Ac. G.J. & M.D. MORSE 808-295

257 0.494 Ac. D. & R. STEPHENSON 722-637 928-392

258 0.494 Ac. K.T. BRINKER 1051-1046 1153-1165

259 0.438 Ac. K.T. KENT 847-644 A-14-1 THOMAS 1149-1036 1149-1036(2)

260 0.544 Ac. B.G. & P.J. LANDSMAN 881-317

261 0.529 Ac. A. JUREK 838-352 862-1150

262 0.551 Ac. W.R. + B.J. HOWARD 1118-981 1123-474 693-18 L-39-78

263 0.111 Ac. 693-18 L-39-78

264 0.503 Ac. P.G. & C.J. FLESHER 1041-535

265 0.550 Ac. 762-1096 J.R. & B.L. REED

266 0.570 Ac. R.M. & J.M. GAWEN 977-1128

267 0.461 Ac. E.J. III & M.M. GAWEN

268 0.419 Ac. 814-951

269 0.496 Ac. M.A.R. TANGUAY 992-1055

270 0.582 Ac. J.F. & D.M. CARROLL 1033-13

271 0.582 Ac. A.F.J. BROWN 857-277

272 0.501 Ac. 761-1218 L.P. & N.J. SHELLITO

273 0.564 Ac. K.H. & P.K. KULOLOIA 737-1248 1046-847

274 0.521 Ac. C. VARGAS-BURTT C. TONELLI-VARGAS 1046-847

275 0.561 Ac. L.A. PITZ 945-158 945-1140

276 0.539 Ac. M.W. DIMITRUK 870-1326

277 0.528 Ac. C.T. & J.O. WILLIAMS 1047-734 1049-542

278 0.615 Ac. R.J. KENT 853-1112

279 0.588 Ac. G.J. & M.D. MORSE 808-295

280 0.494 Ac. D. & R. STEPHENSON 722-637 928-392

281 0.494 Ac. K.T. BRINKER 1051-1046 1153-1165

282 0.438 Ac. K.T. KENT 847-644 A-14-1 THOMAS 1149-1036 1149-1036(2)

283 0.544 Ac. B.G. & P.J. LANDSMAN 881-317

284 0.529 Ac. A. JUREK 838-352 862-1150

285 0.551 Ac. W.R. + B.J. HOWARD 1118-981 1123-474 693-18 L-39-78

286 0.111 Ac. 693-18 L-39-78

287 0.503 Ac. P.G. & C.J. FLESHER 1041-535

288 0.550 Ac. 762-1096 J.R. & B.L. REED

289 0.570 Ac. R.M. & J.M. GAWEN 977-1128

290 0.461 Ac. E.J. III & M.M. GAWEN

291 0.419 Ac. 814-951

292 0.496 Ac. M.A.R. TANGUAY 992-1055

293 0.582 Ac. J.F. & D.M. CARROLL 1033-13

294 0.582 Ac. A.F.J. BROWN 857-277

295 0.501 Ac. 761-1218 L.P. & N.J. SHELLITO

296 0.564 Ac. K.H. & P.K. KULOLOIA 737-1248 1046-847

297 0.521 Ac. C. VARGAS-BURTT C. TONELLI-VARGAS 1046-847

298 0.561 Ac. L.A. PITZ 945-158 945-1140

299 0.539 Ac. M.W. DIMITRUK 870-1326

300 0.528 Ac. C.T. & J.O. WILLIAMS 1047-734 1049-542

301 0.615 Ac. R.J. KENT 853-1112

302 0.588 Ac. G.J. & M.D. MORSE 808-295

303 0.494 Ac. D. & R. STEPHENSON 722-637 928-392

304 0.494 Ac. K.T. BRINKER 1051-1046 1153-1165

305 0.438 Ac. K.T. KENT 847-644 A-14-1 THOMAS 1149-1036 1149-1036(2)

306 0.544 Ac. B.G. & P.J. LANDSMAN 881-317

307 0.529 Ac. A. JUREK 838-352 862-1150

308 0.551 Ac. W.R. + B.J. HOWARD 1118-981 1123-474 693-18 L-39-78

309 0.111 Ac. 693-18 L-39-78

310 0.503 Ac. P.G. & C.J. FLESHER 1041-535

311 0.550 Ac. 762-1096 J.R. & B.L. REED

SOUTHBROOK TRAIL 60' R/W

EAST BROOK TRAIL

EAST BROOK CIRCLE

CARGOED COURT

PLUM CREEK TRAIL 60' R/W VOL 10 PAGE 114

SUB #10

BUILDING "A"

BUILDING "B"

BUILDING "C"

BUILDING "D"

BUILDING "E"

BUILDING "F"

BUILDING "G"

BUILDING "H" PHASE II

BUILDING "I" PHASE I

BUILDING "J" PHASE III

PHASE IV

PHASE V

PHASE VI

PHASE VII

PHASE VIII

PHASE IX COMMON AREA VOL. 14 PG. 137

PHASE X COMMON AREA VOL. 14 PG. 137

PHASE XI COMMON AREA VOL. 14 PG. 137

PHASE XII COMMON AREA VOL. 14 PG. 137

PHASE XIII

BAINBRIDGE ROAD 60'

HASKINS ROAD 60'

MATCH PAGE Q-SW

BAINBRIDGE-Q-N-NNE MATCHLINE N

TANGLEWOOD GARDENS CONDO'S

BUILDING "I": VOL. 16-P. 3,4,5

101 - F.J. McMILLAN 1044-620/1008-110
102 - D.R. BRYANT 1018-685
102 - E.J. CRISTAL
103 - J. & L. Campbell 793-609
104 - E.J. GURNETT TRUSTEE 1040-1095; 1050-1213

201 - R.H. & D.L. TOUZALIN 782-778; 960-1310; 877-1084
202 - G.M. & J.L. GOLDSMITH 957-358
203 - R.B. BLY & J.A. MAJEWSKI 990-838
204 - P.T.E. PITEO 1001-258

B.L. Troyer 1156-1213 4-30-98 02-019686

EAST BROOK TRAIL

EAST TANGLEWOOD CONDO.

BUILDING "A"
1. L.P. Stanley Trust - 1083-1219
2. P.W. KEEFE 838-1154
3. E. WITMER 717-881, 991-906
4. C.M. Sprague 1059-615
5. L.M. GREENBERG 1032-863; 1105-1328
6. M.P. GAFFNEY 1288 933-536

BUILDING "B"
1. J.A. & M.A. MAKEE 970-423
2. T.W. & M.A. BRIDGETT 891-1305
3. P.J. TUTOLO 1071-1 782-855
4. N. DRUBAKER 1123-1325
5. S.C. HARTMAN 934-997
6. ~~T.L. MEDLEY~~ 1252-697 999-1068
7. R.R. & L.E. GLEW 718-691
8. F.B. Elias 702-959

BUILDING "C" vol 12 p 99
1. K.C.G. BERRY 718-757
2. E.E. GOTTSCHALK 722-1180, 787-1077
3. M.K. HARTIN 1278-94, 1037-903
4. K.L. LaRUE 794-182
5. M.J. BLACK 692-536
6. J. SHAW & M.J. FARRAN TRUSTEE 894-655
7. R.C. & C. CHRISTOFFEL 1044-125
8. C.R. PETTI 916-391; 1005-1174

TANGLEWOOD GARDENS CONDO'S
BUILDING G VOL. 14 - Pg. 53

101 S.C. GORDON 957-692
102 B.C. & P.J. LANDSMAN 819/1083, 877-1263; 877-1264
103 J.E. BATEMAN 1012-1143
104 J.G. BUETTNER 935-796

201 W.A. LACKAMP 1006-782 1190-1165*
202 J.R. BAKER 1042-747
203 E.A. PLANK 1019-1075, 1077-996
204 J.G. BUETTNER 1078-740

TANGLEWOOD GARDENS CONDO'S
BUILDING H VOL. 13 - P. 149

101 W.D. VASO & D.L. HOLMES 1124-1096
102 K.L. RANKIN 1024-736, 1109-905
103 L.S. COLODY 1084-946
104 R.M. NAMEN 681-104

201 P.A. MURDAY 1066-475
202 - S.L. JOHNSON ~~1066~~ 1035-1326
203 R.W. & D.L. TOUZALIN 746-560; 960-1310; 877-1038
204 V.P. MATTA - 684-379

PHASE III ~ VOL. 14 - PAGE 82, 83, 84:
UNIT - 4 : D.S. MEDLAR ---- 1042-282
UNIT - 5 : A. LAZAR ------ 739-1091; 879-1055
UNIT - 6 : M.D. COZINE 1107-1182

PHASE IV ~ ~~VOL 14 - Pg. 85, 86, 87, 88~~ VOL 17 - P. 115
UNIT - 1 : N.J. KERMODE 879-1096
UNIT - 2 : U.J. Kovach 788-910
UNIT - 3 : N.M. STOCKDALE 980-456
UNIT - 15 : N.L. KASSINGER 886-1025
UNIT - 16 : J.L. ALPEZA 1124-485

PHASE V ~ Vol 14 - Pg. 99, 100, 101
UNIT 7 : R.J. & B. WILLIS 1014-343; 1131-556
UNIT 8 : D.F. & M.C. WEYN 904-873
UNIT 9 : H.S. KENT 915-438
UNIT 10 : R.E. WILSON 704-484
UNIT 11 : D. + D. BRELIN TRUSTEES 704-985; 1179-995

PHASE VI ~ VOL. 14 - Pg. 104, 107, 108, 109
UNIT 12 : A.J. & K.G. CHRIST ---- 1121-342
UNIT 13 : ~~K. KRUSIC~~ 1047-456
UNIT 14 : ~~W. & S. PIPER~~ 902-448
UNIT 17 : T.E. SPENCE 956-877
UNIT 18 : K. & F. PITSCHMANN 706-217
UNIT 19 : C. & M. STANLIS 1031-140
UNIT 20 : D.L. REALS 838-2206
UNIT 21 : Sandra L. Cooke 1044-107

PHASE IX ~ VOL. 14 - PG. 137 TO 141
UNIT 37 : J. & B. OWENS 715-762
UNIT 38 : P.H. BROWN 1031-765
UNIT 39 : B.K. STANKO 858-2019
UNIT 40 : D.T. LAMBING 952-1036
UNIT 41 : G.C. THOMPSON 938-452
UNIT 42 : M.V. MORENO 757-417
UNIT 43 : D.D. MINADEO ---- 1040-246
PHASE X ~ VOL. 14 PG. 137 TO 141
UNIT 50 : G. & E. SEIDEL 963-1187
UNIT 51 : S. LAM & Z.H. CHEN 1014-57
UNIT 52 : D.L. SPEACER 893-1629

RELATIVE REPRESENTATION

NOT IN TANGLEWOOD

D.C. McCLENNAN 515-0406
BAINBRIDGE DEVELOPMENT CO 478-697

LOT 20

LOT 12 LOT 11

NORTH BROOK TRAIL 60' FUTURE ROADWAY

945' BREAK

945' BREAK

945' BREAK

FOR FUTURE DEVELOPMENT

BAINBRIDGE DEVELOPMENT CO 478-697 50 25A

BAINBRIDGE DEVELOPMENT CO 478-697 50 25A

PHASE XI ~ VOL 14 - Pgs. 150, 151, 152
UNIT 29 : L.J. MESSENGER 906-979
UNIT 30 : J. & D. CAPUTO 1108-388 - 62
UNIT 31 : E.F. HICKEY 1055-705; 1107-1262
UNIT 32 : R.J. TODD & N.A. EVANS 780-1180

HASKINS ROAD 60'

PHASE VII ~ VOL. 14 - PG. 117, 118, 119
UNIT 22 : B.A. & J.K. VASKO 1097-1004
UNIT 23 : G.J. CANNIZZARO 823-411
UNIT 24 : J.E. MONERS 790-1109
UNIT 25 : C.W.J.L. & V.C. CALO 981-891

PHASE VIII ~ VOL. 14 - PG. 120, 121, 122, 123
UNIT 44 : J.A. CARPENTER 764-838 839-646; 1100-1016
UNIT 45 : R.J. WEBER 740-1029 (FAMILY TRUST - 894-884)
UNIT 46 : R.J. WEBER 740-1029 (FAMILY TRUST - 894-888)
UNIT 47 : M.A. MASON 1091-1249
UNIT 48 : M.N. COUSINEAU 902-636
UNIT 49 : C.A. KNOWLES, TRUSTEE 711-551 894-882; 953-59

JAN. 1, 1998

BAINBRIDGE-Q-SE

TANGLEWOOD SUBDIVISION
(IN FOUR SECTIONS)

CHILLICOTHE ROAD 60'

TANGLEWOOD TRAIL 60'

MERRY OAKS TRAIL 60'

LAKE FOREST TRAIL 60'

BAINBRIDGE ROAD 60'

306

FUTURE 422

G.E. BURNS
212-92
817-957

G.E. BURNS
502-1021

SIGNET CONSTRUCTION CO
515-773

REMAINDER OF BLOCK "A" CONDOMINIUM III

CONDOMINIUM III

BLOCK "B" CONDOMINIUM II

CONDOMINIUM IV

TANGLEWOOD ASSOCIATES II
684-1010-1017
684-1021
903-366

TANGLEWOOD ASSOCIATES III
684-1010-1017
903-366

PARCEL #1
TANGLEWOOD ASSOCIATES
903-366

PARCEL #2
TANGLEWOOD ASSOCIATES
903-366

PARCEL #3
TANGLEWOOD ASSOCIATES
903-366

GOLF COURSE

SUBDIVISION 4

SUBDIVISION 7

SUBDIVISION 2

SUBDIVISION X4

The Chardon Savings Bank Co.
553-977
.84 Ac.

G. & M. TANGLEWOOD Inc.
739-472
929-829
1.467 Ac.

Tanglewood Partners
723-795

L.G. BUSTA, JR.
~~S.E.~~ BUSTA
1.026 Ac.
02-253000
979-630
1154-1171

COUNTY OF GEAUGA
3.919 Ac
696-1322

Tanglewood Partners
723-795

S. of O. 532-1078
3.625 Ac

S. of O.
532-1083
2.778 Ac.

13.633 Ac.

4.009 Ac.

2.65 A

21.750 Ac.

WALNUT TRAIL

TANGLEWOOD ASSOCIATES
SUBDIVISION 4 7
SUBDIVISION 7 L

Vol 9 Pg 114-137
Vol 10 Pg 15
Vol 10 Pg 55
Vol 10 Pg 133

PHASE I TANGLEWOOD VILLAS CONDO.
BUILDING #1
BUILDING #2
BUILDING #3

PHASE II
BUILDING #3
BUILDING #4

PHASE III
BUILDING #5
BUILDING #6

PHASE II

Tanglewood Partners
723-795

Parcel #1 TANGLEWOOD ASSOCIATES 903-366

Parcel #2 TANGLEWOOD ASSOCIATES II 684-1010 1017 684-1021 903-366

Parcel #3 TANGLEWOOD ASSOCIATES III 684-1010-1017 903-366

CONDOMINIUM IV

1) N.H. OTIS 860-339
2) M.E. GUNNARE 532-83
3) C & N. OTTMAN 1046-772
4) M.T. & E.B. ESTES 552-1326
5) A. Rumiaski 676-766
6) A. DE HAMEL 331-770
7) M.S. ANDERSON 954-480
8) CHAS. & MARY NEMETH 587-615, 796-1089
9) J.G. ALBERT & M.G. RUBIN 932-914
10) J.P. FUCHS, TRUSTEE 647-323; 906-134; 947-410
11) M. DAVIES TRUSTEE 542-873, 939-539

RELATIVE REPRESENTATION

TANGLEWOOD ASSOCIATES
Parcel #3
SUBDIVISION 4 7 L
903-366

√ indicates survey on file with tax map dept.

* Inadequate description

1" = 100'

MATCH PAGE 2-SE

BAINBRIDGE ROAD 60'

BAINBRIDGE TOWNSHIP — WALKER SUBDIVISION — O.L. 48 TRACT 1

PLAT RECORDS VOL. 2 PG. 25, 26

√ indicates RELATIVE REPRESENTATION
Survey on file * inadequate
with tax map dept. description

2-S

BAINBRIDGE TOWNSHIP — LAKE LUCERNE SUB. N.E. PART — O.L. 22 & 23 — TRACT 1

SUMMIT DRIVE — 40'

ROCKSPRING DRIVE — 40'

DRIVE — 40'

60'

OVERLOOK DRIVE — 40'

EAST VIEW DRIVE — 40'

CHILLICOTHE ROAD

SEE 2-T-N.W.

SEE 2-T-S.E.

LUCERNE PARK

**
D.E. FISHER 1071-346
S.M. BAGLEY 1071-348
L.B. FISHER 1071-350
M.A. McDEVITT 1071-352
D.B. BAGLEY III 1071-354

N

JAN. 1, 1998

SCALE 1 INCH = 80 FEET

PLAT RECORDS VOL. 2 PG. 21-24
VOL. 3 PG. 19, 20

RELATIVE REPRESENTATION

* Inadequate description
/ Indicates survey on file with tax map dept.

2-T N.E.

BAINBRIDGE TOWNSHIP — LAKE LUCERNE SUB. N.W. PART — O.L. 22 & 23 TRACT 1

RELATIVE REPRESENTATION 1" = 80'

SUMMIT DRIVE 40'

ROCKSPRING DRIVE

OVERLOOK DRIVE

SUNSET DRIVE

WOODMERE DRIVE

WOODLAND PARK DRIVE

LUCERNE PARK

MAPLE

PARK

SEE 2-T-N.E.

SEE 2-T-S.W.

SEE MAP 2-T-S.W.

N

JANUARY 1, 1993

SCALE 1 INCH = 80 FEET

PLAT RECORDS VOL. 2 PG. 21-24
VOL. 3 PG. 19, 20

RELATIVE REPRESENTATION

* inadequate description

V indicates survey on file with tax map dept

2-T

L.L. FINCUN 859-917

952-1339

537-400 R B & L L BRAMING

R + K WALENGA ±2A. 963-673

M.B. HART 1072-384

J.S. & L.G. JERPBAK 1129-908

P.D. MEYERS 1123-946

KELLY K. ANDERSON 10776-705

C.J. & K.M. BOHLER 919-562

919-562

J.A. & J.S. FORMANEK 912-202

A. McGovern 793-1003

D.E. LINDEMAN 887-1190

S.J. & P.S. GOLDSWORD 999-216

631-453

T.J. & K.A. Supan 799-499

J. Appel

D.E. & T.H. STEPHENS 906-924

906-924

T.T. & M.P. BRUSH 735-49

N.J. Ringer 635-96

M.W. KONICKY 501-901 856-471

C.T. SECHRIST & J.H. BOOTH 836-829

J.A. & R. ZUBIN 1119-735

J.E. & R.O. HARVEY 897-1146

K.C. & J.L. MAST 643-687

W.J. GLUBIAK 807-1278

807-1278

D.S. BROWN 1134-993

M. & M. MAYO 106-344

BL Williams & KW Russell 847-433

D.T. & D.A. VOSSLER 952-720

S.J. & K.V. NEWELL 784-564

.34Ac

.05Ac

.08Ac

PETER HOYT 918-3

G.D. & L.P. WIDMAN 718-122

M.J. MOIDELL 981-722

550-959 R.H. & C.J. FETTERMAN

M. & J. DELANEY 611-1021

M.J. & P. RUDMANN 948-41

M.J. SEEGER 682-41 469-463

H.J. & J. SHERGALIS 907-1057

907-1057

J.A. BOWMAN & J. McKAINEY 1064-201

J.C. & D.H. MOORE 893-668

M.A. & D.M. McNeal 623-1092

E.J. McNEAL 882-373

M.D. & J.E. McVEEN 881-789

B.H. BRUCE 880-280

R.B. & M.K. VANDERHOOF 1037-274

R.E.S. Doughman

A.H. LANZA 895-11 895-13

895-15

T.D. & J. STAPPE 733-694

S.H. & N.J. REAGH 910-753 771-448

B.P. Mintz

796-1180

C.A. Quale 796-607

D.B. & K. CARR 1111-614

E.M. BEURINK 993-558 994-275

R.J. PEARSON 1042-396

T.S. GILES 858-538

LAKE LUCERNE CLUB CO 255-420

M & B HOEKSTRA 819-1230

M.J. MILLER & K. DIAGIS 1058-488 1137-740

A.J. LOMLEY 889-499 1094-385

R.D. & S.K. LLOYD 1007-624

E. GRIEWISH 653-805

W.R. & D.M. TEVEBRUGH 756-285

See Map 2 T N E

D.T. & N.L. OLSON 765-1291

P.E. LEHMER 694-1293 700-513

M.T. & K.M. Sheehan R.E. & J.L. McNATT 1159-250 1051-531 02-312800

J.P. & L.J. Anderson 852-1319

N. & S. Hunter 800-280

J.S. & L.G. JERPBAK 989-108

D.T. & B.J. Grover 700-924

J.E. & K.S. CLEMO 1053-887

R.W. LOWE + P.R. YANCEY KELLERMEYER 969-1107 02-230650

D.T. & N.L. OLSON 1009-1021

1087-1274 699-6977 E. Frappier Hand

1.75Ac.

SEE 2-T-N.E.

SEE 2-T-S.W.

LUCERNE PARK

OVERLOOK DR.

LAKE SHORE DRIVE

EAST VIEW DRIVE

CHILLICOTHE ROAD

EAST LAKE

LAKE LUCERNE

LUCERNE DRIVE

S.S. REGAN 858-800

J. & J. Bendokaitis 733-692 (493-148)

D.L. EDMONDSON & J.K. CAMPBELL 756-502

R.S. & C.D. CATHCART 745-747

J.A.K. KOLTAS, TRUSTEE 1121-502, 917-263, 734-1252

H. PLOTTER 559-318, 374-1116

VACATED - 3-27-1990

1.893A

734-563

FC & J.M. FOOTE 786-719, 786-715, 717

M.P. HOGAN 951-1016, 951-1018

8.4 R.O.W.

A.V. AZZOLINA 588-343

D. GROSSMAN 459-945, 827-1369

434-1015, 827-1371

D. GROSSMAN

D.P. & P.M. FROMM 747-641

T.M. RADKOWSKY TRUSTEE 745-1062, 1089-133

R. & M. Kapela

798-439

G.A. & S.A. WEEMHOFF 417-397, 731-1185

T.C. PORTER & JANET L. VOKAS

878-599

G.A. ROVTAR 704-3, 1008-918

704-3 G. Rovtar

C.A. MAYER 964-693

0.34 Ac.

J.E. & A.M. ALTOBELLI 898-190

S.R. STONE & R.J. BOCK M-139455

B.L. CLAPP 818-815, .344 Ac.

D.S. & D. HADORN 742-82

L.K. LUCERNE CLUB CO. 810-39

J. & S. WEEMHOFF 830-1243

1.1 A.

F. FORSTHOEFEL, III 663-191

189-399 L.L. CLUB CO. 2A.

W.R. & R. WORSTELL 766-430, .99 Ac.

02-420359 STATE OF OHIO .01 Ac. 1098-847

02-420360 STATE OF OHIO .07 Ac. 1098-847

E.T.L.K. MAYER 786-1177 .04 Ac.

STATE OF OHIO 1191-1215 PM. 4WO .27 Ac.

PM 4K .08 Ac.

PM 4T .09 Ac.

C.T.L.K. MAYER 786-1177 .06 Ac. DUPLICATE

70A.

21 W.A. MINNICH, M.J. MEERDINK 935-268

L.W. & S.B. HOME 671-252, 671-752

F. & V. WORSTER 846-1091

R. & O. HALLACK 502-550

L.L. CLUB CO.

S.M. FISHMAN 887-382

S.C. & K.R. Theobald 788-45

S.H. Porter 786-1390

E. & J. HOGAN 827-1295

1.15A.

846-473, 800-159, D.D. WEISS 937-382

SEE PAGE 2T SSW

SCALE 1 INCH = 80 FEET

JANUARY 1, 199*

* Inadequate description

✓ indicates survey on file with tax map dept.

RELATIVE REPRESENTATION

LAKE LUCERNE SUBDIVISION NUMBER 4

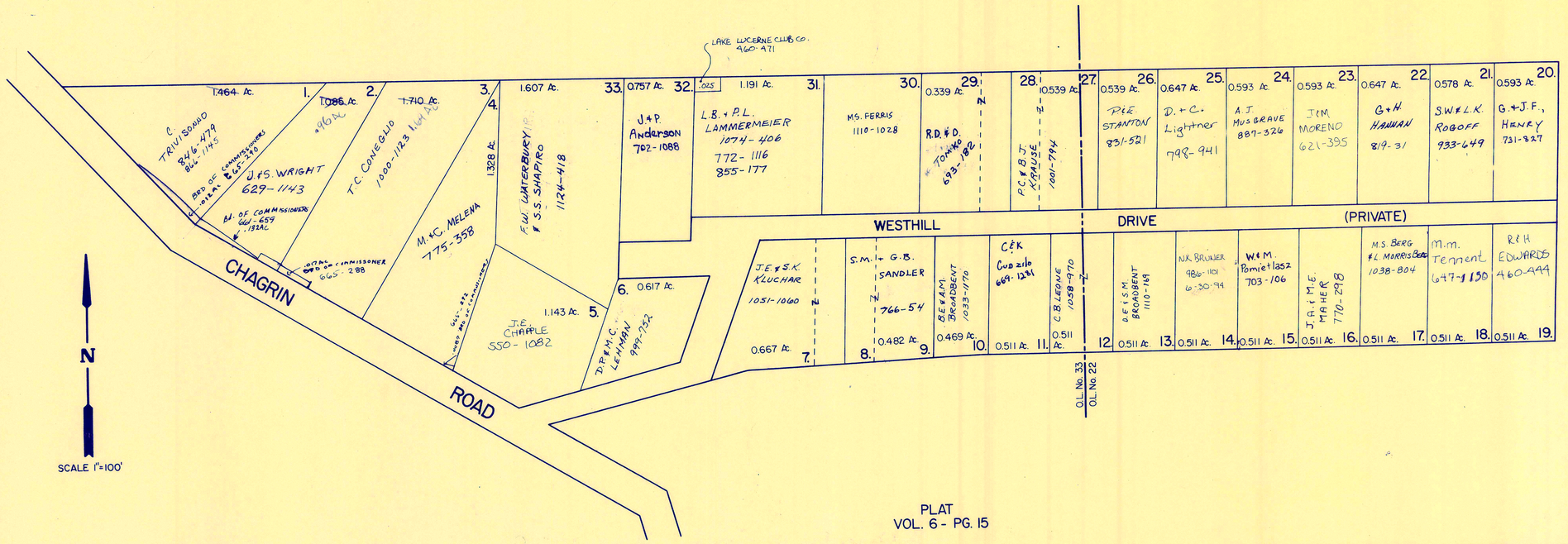

PLAT
VOL. 6 - PG. 15

LAKE LUCERNE SUBDIVISION NUMBER 5

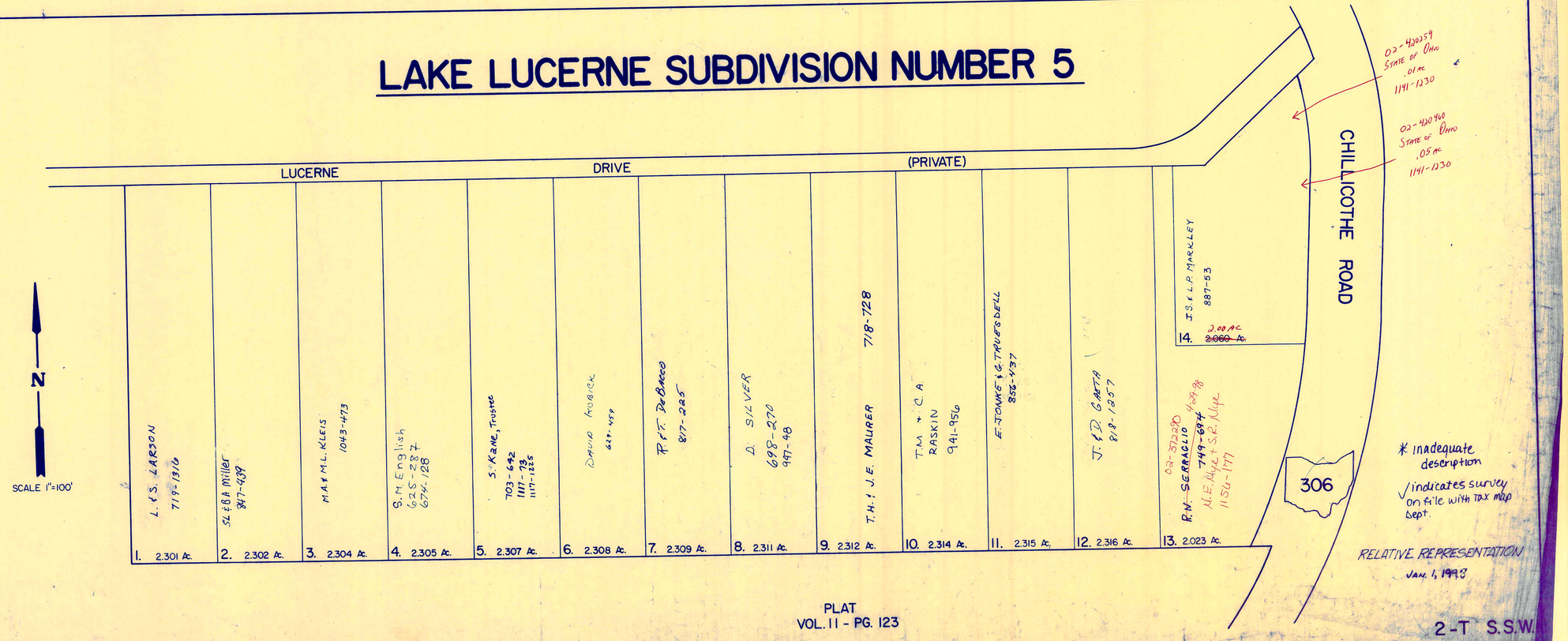

* Inadequate description

√ Indicates survey on file with tax map dept.

RELATIVE REPRESENTATION
JAN. 1, 1998

PLAT
VOL. 11 - PG. 123

2-T S.S.W.

LAKE LUCERNE SUB. S.W. PART

BAINBRIDGE TOWNSHIP

O.L. 22 & 23 TRACT 1

PLAT RECORDS VOL. 2 PG. 21-24
VOL. 3 PG. 19-20

N

SCALE 1 INCH = 80 FEET

19[illegible]

SEE 2-T-N.W.

SEE 2-T-S.W. (WEST)

SEE 2-T-S.E.

SUNSET DRIVE

WOODMERE DRIVE

VALLEY DRIVE

MAPLE DRIVE

PARK DRIVE

LAKE SHORE DRIVE

LUCERNE DRIVE

LUCERNE PARK

LAKE LUCERNE

P.G. & J.K. Ross 1102-1227

121-383 717-1340 ss D.E. Savage

T.O. & R.K. SAVAGE 717-563

J. & P. Palladino 790-1038

368-242 N.R. MIEDEMA

C.P. DUNDON 907-1088

G. MATHEWS 4.23 Ac.

S. STONE III & S. RAY STONE 1104-414 793-879

P.M. HUGHES 769-1081 902-385

F.C. FARRAR

T.C. Yewell

M.D. SAMS 670-977

PEARS Berry 599-167

C.L. HEMLY 855-1086

523-874 P.F. & M.J. SHAFFER, TRUSTEES 933-382

459-996 P.E.S. Wild

D.M. KOEPFER D.K. WAGER 991-629

111-235 884-1040 0.000 per

J.T. COLVIN 863-1043

B.S. BOWMAN 846-1221

J. HIATT 459-879

T.K.E. ERANKHORN 635-622

N.J. Ringer 635-96

N.A. MOLNAR 743-494

A.K. LOMAS 810-180

E.J.K. PRESTON TRUSTEES 825-349 1030-101

R.E. & K.N. LEON 1127-1166

M. Seeger 449-463

E.L. KOEB 731-1233 975-324

J.B. & A.M. MEESE 811-1027

E. FRAPPIER HANNE 1087-1274 699-677

E. FRAPPIER HANNE 667-325 1087-1274

L. LAKE LUCERNE CLUB CO. 378-68

The Lake Lucerne Club 378-503

D. & D. FORWARD 1054-1260

S. & S. KAY 1180-1017

A.T. BURNS JR. 1701-621 1003-976

R. & D. PHILLIPS

A.J. BRITTON 720-198 4.18 Ac.

R.J. SILER & M.M. SILER 1163-1007 1226-1111 946-535

R.J. SILER & Y.M. SILER 1003-887 946-1267

R.G. ROSS & F.M. GOTE

1041-430

1037-39 1087-86

D. 860-154 O. DEKKER 231-199

A.G. Rowell TRUSTEE 1105-892

RELATIVE REPRESENTATION

JANUARY 1, 1998

* Inadequate description

V indicates survey or file with tax map dept.

S.W. 2-T

CHURCH SUBDIVISION AND LANDS NORTHERLY THEREOF

REC. OF PLATS VOL. 2 PG. 17

IN LOT NO. 48 TRACT I BAINBRIDGE TOWNSHIP

CEDAR STREET 60'

PINE STREET 60'

OAK STREET 40'

MOGUL STREET

ARCH STREET 40'

FRANKLIN ROAD

SCALE 1 INCH = 50 FEET

JAN. 1993

NOTE: AREAS OF LANDS IN CHURCH SUBDIVISION SHOWN HEREON WERE COMPUTED BY THE COUNTY ENGINEER.

* inadequate description

RELATIVE REPRESENTATION

√ indicates survey on file with tax map dept.

2-U

CHAGRIN FALLS PARK SUBDIVISION

PART OF LOT NO. 47 TRACT I BAINBRIDGE TOWNSHIP

N.E. PART LOTS 1046 TO 1386

REC. OF PLATS VOL. 1 PAGE 60

N

SCALE 1 INCH = 50 FEET

JAN. 1, 1998

EAST STREET

ROCKER STREET

AVENUE STREET

FINDLAY

GENEVA

HURON

KENT

LORAIN

MEDINA

WOODLAND AVENUE

SEE 2-V-N.W.

SEE 2-V-S.E.

√ indicates survey on file with tax map dept.

RELATIVE REPRESENTATION

2-V N.E.

CHAGRIN FALLS PARK SUBDIVISION

PART OF LOT NO. 47 TRACT I BAINBRIDGE TOWNSHIP

N.W. PART LOTS 1 TO 315, 961 TO 1045, AND 1017 A.

REC. OF PLATS VOL. 1 PAGE 60

RELATIVE REPRESENTATION

SCALE 1 INCH = 50 FEET

JAN 1. 1998

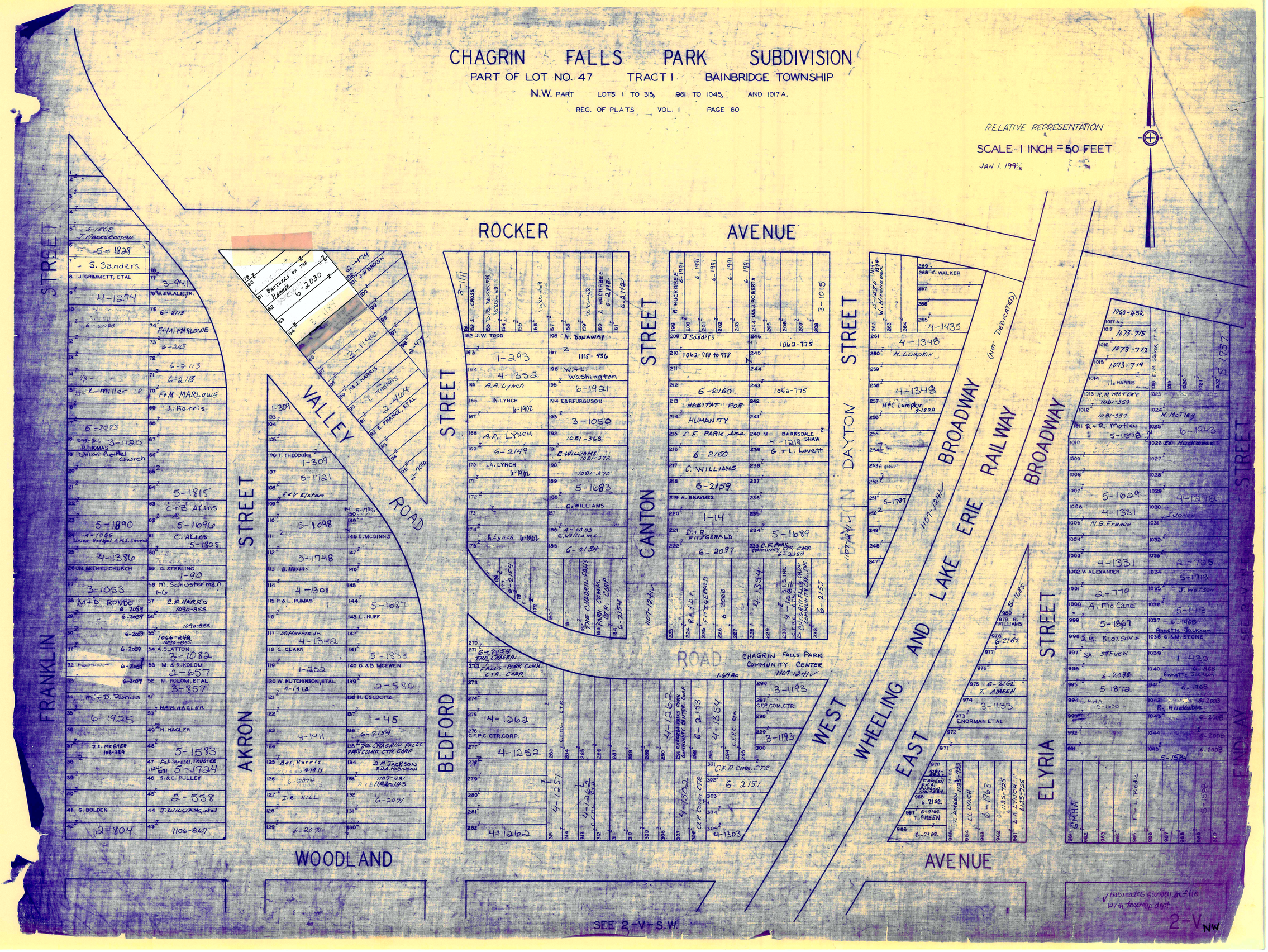

CHAGRIN FALLS PARK SUBDIVISION

PART OF LOT NO. 47 TRACT I BAINBRIDGE TOWNSHIP

S.E. PART LOTS 641 TO 960

REC. OF PLATS VOL. 1 PAGE 60

SCALE 1 INCH = 50 FEET

JAN 1, 1968

SEE 2-V-N.E.

SEE 2-V-S.W.

FINDLAY STREET

GENEVA STREET

WOODLAND AVENUE

HURON STREET

KENT STREET

LORAIN STREET

MEDINA STREET

✓ indicates survey on file with tax map dept.

RELATIVE REPRESENTATION

2-V-S

CHAGRIN FALLS PARK SUBDIVISION

PART OF LOT NO. 47 TRACT I BAINBRIDGE TOWNSHIP

S.W. PART LOTS 316 TO 640

REC. OF PLATS VOL. 1 PAGE 60

SCALE 1 INCH = 50 FEET

JAN 1, 1998

SEE 2-V-N.W.

WOODLAND AVENUE

FRANKLIN STREET

AKRON STREET

BEDFORD STREET

WEST WHEELING AND LAKE ERIE RAIL WAY

EAST BROADWAY

RAILROAD PLACE

DAYTON STREET

ELYRIA STREET

LINDAY STREET

SEE 2-V-S.E.

RELATIVE REPRESENTATION

√ indicates survey on file with tax map dept

2-V-S.W.

BAINBROOK CONDOMINIUM NUMBER ONE VOL. 13 P110 BLDG A-B

BUILDING A

1 Wasson Family Trust	106-272	763-347
2 T.E. & J.C. LaRochelle		1096-378
3 M.H. Manziolo		731-807
4 J. Says Sanfilipo Trust		846-460; 993-7454
5 L.R. & D. Harelton		1020-358

BUILDING B

1 C.A. Frattare	674-841
2 J.W. Norbuta	815-877; 898-852
3 K.M. Kriekel	812-935; 836-343
M.A. Stegh	720-54; 782-159
5 D.G. & G.M. Harper	675-639

VOL 14 58 Bldgs C+D

BUILDING C

1. M.E. Owen	697-798
2. R.K. & D.W. Fusselman	696-1008
3. J.J. Lawrence	928-1228
4. K.S. Davis	976-981
5. C.M. Curran	963-1039 984-719

BUILDING D

1. R.S. Taliadouros	821-435
	768-820
2. J.C. Beebe	1058-645
3. L.A. O'Neal	771-158; 861-489
4. D. Martin	998-852
5. C.R. & M.H. Peacock	758-1131
	863-1252

STONEY BROOK COURT

STONEY BROOK DRIVE

STONEY BROOK DRIVE

ROLLING BROOK DR.

BAINBROOK DRIVE

TOWNHOUSES 4.6105 Ac.

VOL. 13 - P. 110

VOL. 14 - P. 56

BAINBROOK DEVELOPMENT CO. INC. 678-1197

CANTERBURY SQUARE 621-411 4.997 Ac.

BAIN DEV. CO. INC. 678-1197 4.771 Ac.

BRINBROOK DEVELOPMENT CO. INC 678-1197

S.T.P. SITE

Board of County Commissioners 708-364

5.0009 Ac.

370'

370'

TR. 2

TR. 3

SEE BELOW

SEE ABOVE

MATCH LINE

MATCH LINE

ROLLING BROOK DR.

306

S.R.

OPEN SPACE 0.5789 Ac.

L.H.C. = Living Homes Cont. I

SCALE 1"=100'

JAN 1, 1998

RELATIVE REPRESENTATION

VOL. 10-PG. 119

LIVING HOMES SUBDIVISION NUMBER ONE

* Inadequate description

√ Indicates survey on file - With tax map dept.

2-W

LIVING HOMES
SUBDIVISION NUMBER
TWO

VOL. 11 - PG. 148

OPEN SPACE

OPEN SPACE

OPEN SPACE

BAIN BROOK
HOME OWNERS CLUB
631 - 1189

STONEY BROOK DRIVE

PEBBLE CREEK COURT

CANTERBURY COURT

PINE CREEK COURT

BROOK DRIVE

ROLLING

BAINBROOK DRIVE

79. R.C. & S.L. HALL 939-438
80. C.J.H.H. RINI 1055-79
81. K.W. Frazier 1023-975 1088-349
82. C.F. & L.M. OBERT 932-912
83. G. RADU & M. DUBYAK 669-527
84. J.F. & P.A. NIELSEN 768-39
85. J.E. FEICHTINGER 856-688
86. I. Bautista 703-607 919-323
87. S.M. YINGLING 710-92 1085-1335
78. American Homes Inc. 798-394
77. M.G. DZIOUBINSKI 815-1089
76. T.M. WIRSING 859-959
75.
74. J.F. & D.M. BECKERMAN 876-152
73. J.T. & B.M. CARTER 871-1042
72. R.J. & P.A. FOURNIER 1023-686
71. D.J. & D.L. PLEWACKI 872-109
70. W.H. & R. Richardson 832-702
88. J.J. & L.M. GERLING 944-592
89. R. & S. Cauhran 801-8416
90. 737-649 Permit #37-611
91. G.F. & P.J. WEILEMANN 718-1229
92. M. & S.D. Kosinski 1143-1209 20-056078 & 956769 LT. GODFREY 988-628
93. D. & L.L. CHIPPS 765-755
94. D.J. & K.A. KLETA 969-124
95.
96. B.E. & K. Gabel 818-217
97.
98. P.L. KOBLE & G. LABUDA 739-935
R.C. & G. WRIGHT 743-99
99.
100.
101.
102. 788-1109 E. & J. Heller
103.
J. & S. HEIMAN 819-934
R.A. & L.L. Kupiec 794-489
R. & J. SILVERMAN 857-1291
R.A. & B.J. BRANDON I 763-718
59. E.F.M. BOFILL 818-1063
60. J.M. Fisher & V.G. Fisher 1058-1209
61. T.E. & B.B. SHAFER 749-69
62. N.A. NICORA 1113-305
63. 714-691 L.D. & J.E. GRAHAM
64. E.A. & P.A. BAUMGARTNER 801-366
65. B.K. & D.A. KORAL 772-217
66. W.J. & A.M. HYDE 754-255
67. J.M. & J.E. CANNELONGO 806-771
68. T.M. & S.A. RACEK 1110-1270
69. W.J. & V. Pate 790-792 792-92 885-249
104. L.J. WEITZMAN 963-1094
105. M. & C. Olivier 812-562
106. J.F. & L. O'DONNELL 947-358
107. R. & B. Waldier 791-764 792-538
108. R. & S. Kehres 801-455
109. T.J. & M.M. GRAY 775-368
110. 810-113 D.F. & C.A. McVEIGH
111. R.A. MOREHOUSE, JR. 1043-82
112.
113. S.J. & M.C. Chudakoff 810-1249

N

SCALE 1"=100'

JAN 1, 1998

RELATIVE REPRESENTATION

* Inadequate description

✓ Indicates survey on file with tax map dept.

BAINBRIDGE - OLD ZONE - Idaz.

2-X

CANYON LAKES SUBDIVISION

All Lots - Canyon Lakes Colony Co. Vol. see MAP Pg.

ROAD	TRANSFERRED TO:	S/L	VOL.	PAGE	DATE	~~ROAD~~ OWNER	TRANSFERRED TO:	S/L	VOL.	PAGE	DATE	ROAD	TRANSFERRED TO:	S/L	VOL.	PAGE	DATE
	SUBDIVISION #1 VOL. 17 PG. 64-66																
HAWKSVIEW LANE	G. POLLACK HOMES	1	930	739			SOLARIS LAND CORP.	1	1076	608	10-22-96		J.L. + M.L. Lewis	1	1143	1272	2-27-98
HAWKSVIEW	C.J & L.S. CARR	2	914	73			G.E. & J.P. KLEIN		1103	420	5-6-97						
HAWKSVIEW	J.P. CONOMY	3	1001	671			M+D JACOBS		1028	640							
HAWKSVIEW	F. & J. SABET-SHARGHI	4	885	1314			J. SABET-SHARGHI	4	1106 / 1106	371 / 373	5-28-97						
HAWKSVIEW	W.M. & B.G. WINDSOR	5	1016	762													
HAWKSVIEW	T.R. & K.A. SCHERR	6	900	391													
HAWKSVIEW	D.L & S.S. MARGIOTTA	7	886	1124													
HAWKSVIEW	K.W. & R.A. ERDMANN	8	873	801													
HAWKSVIEW	M.B. CASSIDY	9	882	249													
HAWKSVIEW	J.C. BURDETT	10	908	93													
HAWKSVIEW	T.A. & L.M. REITAN	11	961	565													
HAWKSVIEW	A.C. FINEBERG	12	862	1206													
HAWKSVIEW	J.M. WEINFURTNER	13	886	205													
HAWKSVIEW	CHICAGO	14	864	328		HAWKSVIEW LN.	D.A. KRUSCHKE	14	1098	591	4-3-97	—	G.A. DARLING		1063	983	
HAWKSVIEW	J.A & S.A. SEVERIN	15	872	254													
HAWKSVIEW	N.A. & R.I. MEKHAIL	16	983	254													
	SUBDIVISION #1 VOL. 17 PG. 64-66																
OLD TANNERY TRAIL	J. & A. WEBSTER	17	1000	56			K+H GREENWAIT		1065	420							
OLD TANNERY	V. & D. SAMUELSON	18	857	531													
OLD TANNERY	T. J. GATES	19	854 / 993	9 / 301													
OLD TANNERY	I.B. STODDARD	20	870	1235													
OLD TANNERY	J. & J. KOSSLER	21	872	549													
OLD TANNERY	D.J. & T.L. VALENTI	22	875	943			CARSON & FLANING		1017	1108							
OLD TANNERY	G.A. & S.C. HOELTGE	23	866	1060													
OLD TANNERY	R.E. & B.J. BATES	24	885	707													
OLD TANNERY	S.E. JONES	25	867	217													
OLD TANNERY	A.E. & T.A. KENDRICK	26	911	1295													
OLD TANNERY	C.C. BOWLUS	27	852	658													
OLD TANNERY	P.W. JR & C.M. SCHNECK	28	1002	99													
OLD TANNERY	T.C.S. O'BRIEN	29	860	724													
OLD TANNERY	J.G. & J.E. LEWIS	30	986	1085			J+M PERKO		1048	1209	1144-34 K.E. LOWE 3/3/98						
OLD TANNERY	D.D. GRCEVICH	31	888 / 924	1199 / 625													
OLD TANNERY	J.H. GROVER	32	867	921													
	SUBDIVISION #2 VOL. 20 PG. 29																
RED FOX TRAIL	B.D. & N.L. D'AMBROSI	33	1009	584													
RED FOX	J.J. HEANEY	34	908	513													
RED FOX	B.J. KELLIS	35	980	48													
RED FOX	M. CAVANAGH	36	913 / 930	131 / 835		RED FOX	L.D. + P.M. BALLARD	36	1022	496	7-26-95						
RED FOX	J.B & D.L. RENDINELL	37	919	409													
RED FOX	K.V. & L.L. METZ	38	923	1290													
RED FOX	S.J & T.S. AMIN	39	987	1205			J+C STEIGERWALD		1065	473							
RED FOX	D.S & J.M. MAZAK	40	1009	707													
RED FOX	C.R. & M.F. STEPHENSON	41	1005	145			G.S. & R.S. FORREST		1133	178	12-9-97						
RED FOX	F.A. III & C.A. CRAWFORD	42	986	689													
RED FOX	P. & L. MILLET	43	881	865													
RED FOX	J.E. & A.M. EASTON	44	914	155			A+S FISSEL		1070	709							
RED FOX	J.B. SCHNEIDER TRUSTEE	45	877 / 944	1000 / 472													
RED FOX	B. WEINER	46	880 / 904	618 / 352			L. WEINER		1038	611							
RED FOX	A.D. SUTTON ROZMAN	47	887	1042													
RED FOX	W.W., JR & D. CALLAM	48	1003	499													
RED FOX	J.M. & A.C. SERAL	49	1000	129			J.M. Viola	49	1146	1191	3-16-98						
RED FOX	H.W. MELLMAN	50	977	1206													
RED FOX	S.S. DELLER	51	901	659													
RED FOX	B. & J.L. MARTIN	52	916	812			R.D. & E.L. NIJOKA		1098	212	4-1-97						
RED FOX	EVENING STAR HOMES	53	999	589			R. BARNA		1057	62							
RED FOX	J.A. PANG	54	973	440													
RED FOX	D.F. BEARDSLEY	55	901	201			TRUSTEES		1086	166							
RED FOX	R.P & J.E. CUCCA	56	979	600													
RED FOX	T.P & M.S. SCHILLER	57	901	993													
RED FOX	C.C.C. BUILDERS	58	909	1111		RED FOX	W.R. HELLMAN	58	1019	1240	6-30-95						
	SUBDIVISION #3 RERECORDED VOL 25-16 WAS 20-123																
LAKESEDGE TRAIL	~~RHM~~ Homes, Corp.	59	1143	881													
LAKESEDGE	D.B. & C.N. LOWMAN	60	915	1149													
LAKESEDGE	J.L. & A.V. FAIST	61	929	481													
LAKESEDGE	N.J. & L.A. KLYM	62	940	423													
LAKESEDGE	N.A. MARINCEK	63	913	1029			R+B ELLISTON	63	1050	777			B.G. ELLISTON	63	1157	964	5/5/98
LAKESEDGE	D.A. & P.J. SIMEK	64	997	542													
LAKESEDGE	W.R. & P.M. SHAKER	65	965	937			TRUSTEE		1031	1039							
LAKESEDGE	L. & C. FINE	66	928	1048													
LAKESEDGE	M.A. & F. BASS	67	1016	1184													
LAKESEDGE	R.C. & L.M. DAMRON	68	1014	1174													
LAKESEDGE	S.M. GOODMAN	69	1072	25	4-14-98	Viking Builders, Inc.	1152-923 02-419952										
LAKESEDGE	W.G. & S.K. ENDERS	70	1002	239													
LAKESEDGE		71															
LAKESEDGE	S.G & B.S. LUCARELLI	72	929	623		LAKESIDE	B.S. LUCARELLI	72	1088	1049	1-17-97						
LAKESEDGE		73															
LAKESEDGE	C.J. KIMES	74	950	1214													
LAKESEDGE		75															
LAKESEDGE	M HERRON	76	964	648		LAKESEDGE	N. KAROS, TRUSTEE	76	1023	412	8-3-95						
LAKESEDGE	P.L. KATZ TRUSTEE	77	1045	577													
LAKESEDGE	L.+S.R. NEWMAN	78	1024	54	8-11-95		J. W HENTON		1077	292							
LAKESEDGE	F. KAROS	79	1009	531	VIKING BLD. Inc		1139-399 02-419962		1/29/98								
LAKESEDGE	C.J. NAVRATIL	80	1007	903													
LAKESEDGE	PRIDEMARK DESIGN, INC	81	1009	39		LAKESEDGE	T.D.+M.R. GINTHER	81	1032 / 1036	371 / 1027	10-31-93 / 12-21-95						
LAKESEDGE	R.L. SCHNEEBURGER	82	939	429													
LAKESEDGE	PRIDEMARK DESIGN, INC	83	975	706			C+D TISDEL		1022-1	1022-3							
LAKESEDGE	VIKING CONSTRUCTION	84	980	886		LAKESEDGE	B.S. & N.J. POWERS	84	1036	246	12-14-95						
LAKESEDGE	S.F & R.L. SMITH	85	1000	86		J.M. BLAKE	02-419968	1163	1056		6/5/98						
LAKESEDGE	M.P. & W.L. DE GIROLAMO	86	982	1160													
LAKESEDGE	M.T. SHELTON TRUSTEE	87	984 / 982	1249 / 742													
LAKESEDGE	M & C WAGNER	88	959	76													
LAKESEDGE	PRIDEMARK HOMES, INC	89	1012	941													
LAKESEDGE	F.J. & S.W. PHILLIPS	90	973	1131													
LAKESEDGE	CLASSIC BUILDERS, INC.	91	1107	926		LAKESEDGE	M.+M.H. DEMUCH	91	1107	928	6-5-97						
LAKESEDGE	J.G. & S.E. RITCHIE	92	1013	910													
LAKESEDGE	CLASSIC BUILDERS INC.	93	1036	804	12-20-95	LAKESEDGE	EVENING STAR HOMES, INC.	93	1036	807	12-20-95						
LAKESEDGE	D.E.+K.M. Doody	94	1031	343			R.J. Heffern	94	1151	403	4-6-98						
LAKESEDGE	K.J & P.P. AMBROSE	95	1093	697	2-27-97												
LAKESEDGE	M+L ROMAN VOL 25-16	96A	1050	368	M.J. & L. ROMAN 1136-767												
LAKESEDGE	CLASSIC BUILDERS, INC	97	1115	764	7-31-97		J. M + S.A. WURZBURGER		1115	786	7-31-97						
LAKESEDGE	EVENING STAR HOMES	98	1058	1157			CLASSIC BLDRS, INC.		1121	1317	9-18-97		G.A. PATCHA		1121	1319	9-18-97
LAKESEDGE	WOODHAVEN HOMES, INC	99	1101	347	4-22-97		M. & L. DEFRANCO	99	1129	1268	11-17-97						
LAKESEDGE	EVENING STAR HOMES	100	988	43			K+K JOHNSTON		1050	104		1	D.P & L.L. HENDERSON		1115	631	7-31-97
LAKESEDGE	D. SNIDER	101	983	39													
	SUBDIVISION #4 VOL 22 PG 45																
BUCKTHORN DRIVE	VIKING BUILDERS INC.	102	1010	516													
BUCKTHORN	W+B ROWE	103	1046	205													
BUCKTHORN	M.+D MC DERMOTT	104	1083	1242													
BUCKTHORN	HENMARK HOMES, INC	105	1106	693	5-29-97	BUCKTHORN	W.J., JR. & K.N. BRYANT	105	1106	695	5-29-97						
BUCKTHORN	G.R. & S.L. LEWIS	106	1012	164													
BUCKTHORN	VIKING BUILDERS INC.	107	1013	1326			M+T VITALE		1029	413							
BUCKTHORN	VIKING BUILDERS INC.	108	1006	694			S+D RELIC		1024	748							
BUCKTHORN		109															
BUCKTHORN	VIKING BLDRS, INC.	110	1120	945													
BUCKTHORN	EASTWOOD Homes Inc	111	1058	1163		CLASSIC BLD. & C.	1136-726		1136-	726	1-13-98		M.G. LIPTON		1136	728	1/13/98
BUCKTHORN	VIKING BUILDERS INC.	112	1003	602		BUCKTHORN	S.M. & J.M. BILLICK	112	1016	1268	6-2-95						
BUCKTHORN	C+J BALAWAJDER	113	1056	794													
BUCKTHORN	J+T FALLON	114	1068	1018													
BUCKTHORN	T+C MC TIGHE TRUSTEES	115	1089	534													
BUCKTHORN	~~116~~ RESUBDIVISION VOL 22-102	~~116~~ 117	VOL 22	102			(1.841Ac)	116A	VOL 22	100	7/20/95	BUCKTHORN >	~~VIKING BUILDERS, INC.~~ T+C MC TIGHE TRUSTEES	116A / 1089	1022 / 534	788	7-28-95
BUCKTHORN		117															
	SUBDIVISION #5 Vol 23 Pg 44																
						ADDRESS	OWNER										
COLOWATER TRAIL	D.L. & G.M. SMITH	118	1054	1007													
COLOWATER	VIKING BUILDERS	119	1076	752		BUCKTHORN	D.S. & W.H. ARNSON	119	1107	55	6-2-97						
COLOWATER	E.W. & B. FOLEY	120	1044	72													
COLOWATER	R.F. & M.G. OYNKO	121	1044	236													
COLOWATER	VIKING BUILDERS	122	1072	620			B.G. CHRISTMAN	122	1113	227	7-16-97						
COLOWATER	VIKING BUILDERS	123	1061	236			E. & L. GRBAC	123	2-28-97	1093	997						
COLOWATER	M.I. LEVINE & S.M. NAKALA	124	1067	361													
COLOWATER	J.C. & C.J. SHACKELFORD	125	1067	309													
COLOWATER TRAIL	G. COOK-JAEGER	126	1062	741	1/16/98	COUNTRY COLONY Inc.	1137-1009 -02-420240										

MAP E & F BAINBRIDGE

CANYON LAKE

CANYON LAKES SUBDIVISION

ALL LOTS IN CANYON LAKE COLONY, CO

ROAD	TRANSFERRED TO	S/L	VOL	PAGE	DATE	OWNER ROAD	PARCEL # & Vol Page TRANSFERRED TO	ADDRESS S/L	VOL.	PG.	DATE	ROAD	TRANSFERRED TO	S/L	VOL.	PG.	DATE
	SUBDIVISION #6		24	70	11/96												
RAMBLING CK TR	RHM HOMES CORP	127	1128	319	11-3-97												
RAMBLING CREEK TR	SOLARIS LAND CORP.	128	1092-	173	1144-625	R+S. DAVIS	02-420307 1144-627	17411	RAMBLING CREEK TR								
"	D. EVANS	129	1084	34													
"	Eastwood Homes, INC.	130	1117	553	8-18-97	Eastwood Homes	02-420309 1148-915										
RAMBLING CREEK TR	VIKING BUILDERS, INC.	131	1110	454	6-26-97	R LYDG ABELE	02-420310 1138-593	17441			3-25-98		P+P Lofts	130	1148	9/7	3-25-98
		132															
DEERVIEW DR	M.K. KELLIS	133	1100	118	4-14-97												
"	SELECT HOMES OF NE OHIO LTD	134	1124	720	10-7-97												
"	WOODHAVEN HOMES, INC.	135	1130	938	11-20-97												
"	R.E. & M.C. CRISWELL	136	1110	1	6-23-97												
"	Viking Builders, Inc	137	1156	179	4-29-98		02-420314										
"		138															
"		139															
"		140															
"	Viking Builders	141	1158	982	5-11-98		02-420320										
"	Solaris Land Corp.	142	1147	195	3-19-98												
"		143															
"		144															
DEERVIEW DR	D.M. Shall	145	1083	290	12-3-96												
	(RESUBDIVISION OF S/L 146 & 147 VOL 24 - PG 117)	146A					SELECT HOMES OF NE OHIO, LTD.	146A	1116	139	8-5-97						
RAMBLING CREEK TR	J. BLOOM	147A	1087	100	12-31-96		J. BLOOM	147A	1094	1240	3-11-97						
"	VIKING BLDRS, INC.	148	1090	1040			J.G. & S.D. SUTHERLAND	148	1127	327	10-28-97						
RAMBLING CREEK TR	R.A. & L.S. GENOVESE	149	1109	287	6-17-97												

BAINBRIDGE - MAP E+F

CANYON LAKE